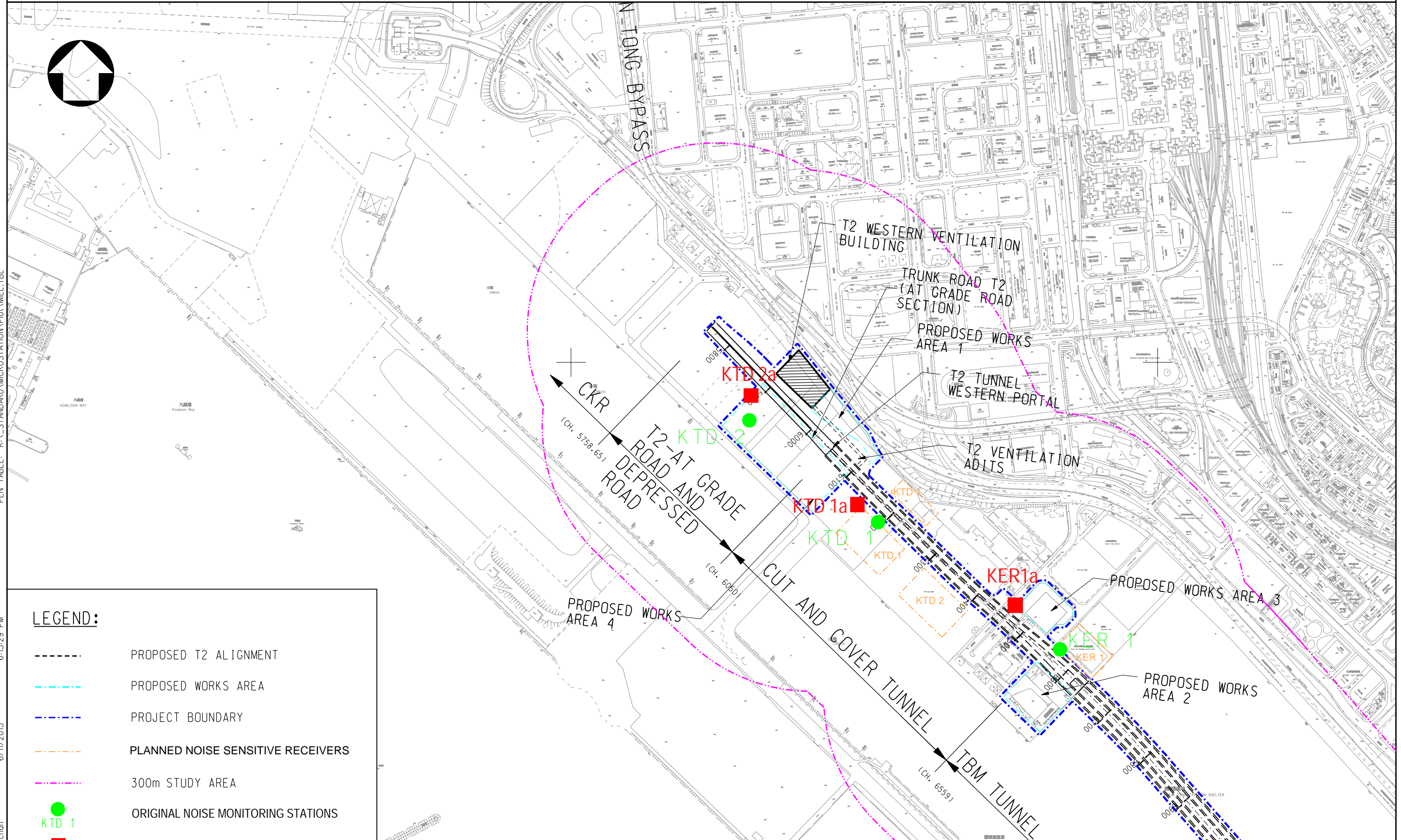


LEGEND:








- PROPOSED T2 ALIGNMENT
- PROPOSED WORKS AREA
- PROJECT BOUNDARY
- PLANNED AIR SENSITIVE RECEIVERS
- 500m STUDY AREA
- ORIGINAL DUST MONITORING STATIONS
- PROPOSED DUST MONITORING STATIONS

PRINTER NAME: PDFCreator
 PLOT DRV: k:\91164 Trunk Road T2\Cad Admin\A3_colour.plt
 PRINTED BY: kitchen
 6/11/2013 6:14:49 PM
 PEN TABLE: K:_STANDARD\MICROSTATION\Plot\MEL.TBL
 CAD FILE : k:\91164 trunk road t2\report\final\enna report\Figure 2.1a.dgn

	■ PROPOSED DUST MONITORING STATIONS	Drawing title	Original Size	A3	Scale	Date
		IDENTIFIED DUST MONITORING STATIONS AT SOUTH APRON OF FORMER KAI TAK AIRPORT			1 : 6000	30/01/2012
Rev.	Description		© Copyright reserved		Drawing No.	Rev.
					FIGURE 2.1a(revised)	--



LEGEND:

-  PROPOSED T2 ALIGNMENT
-  PROPOSED WORKS AREA
-  PROJECT BOUNDARY
-  PLANNED NOISE SENSITIVE RECEIVERS
-  300m STUDY AREA
-  ORIGINAL NOISE MONITORING STATIONS
KTD 1
-  PROPOSED NOISE MONITORING STATIONS
KTD 1a

Drawing title

IDENTIFIED NOISE MONITORING STATIONS AT SOUTH APRON OF FORMER KAI TAK AIRPORT

Original Size

A3

Scale 1 : 6000

Date 30/01/2012

File name

© Copyright reserved

Drawing No.

FIGURE 3.1a (revised)

Rev.

--