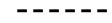









**LEGEND:**

-  PROPOSED T2 ALIGNMENT
-  PROPOSED WORKS AREA
-  PROJECT BOUNDARY
-  PLANNED AIR SENSITIVE RECEIVERS
-  500m STUDY AREA
-  EXISTING AIR QUALITY MONITORING STATION

-  UNDERGROUND WORKS AREA UNDER CONTRACT NO. KL/2014/03
-  EXISTING AIR SENSITIVE RECEIVERS

Drawing title

IDENTIFIED DUST MONITORING STATIONS AT SOUTH APRON OF FORMER KAI TAK AIRPORT

Original Size

A3

Scale 1 : 6000

Date 30/01/2012

File name

© Copyright reserved

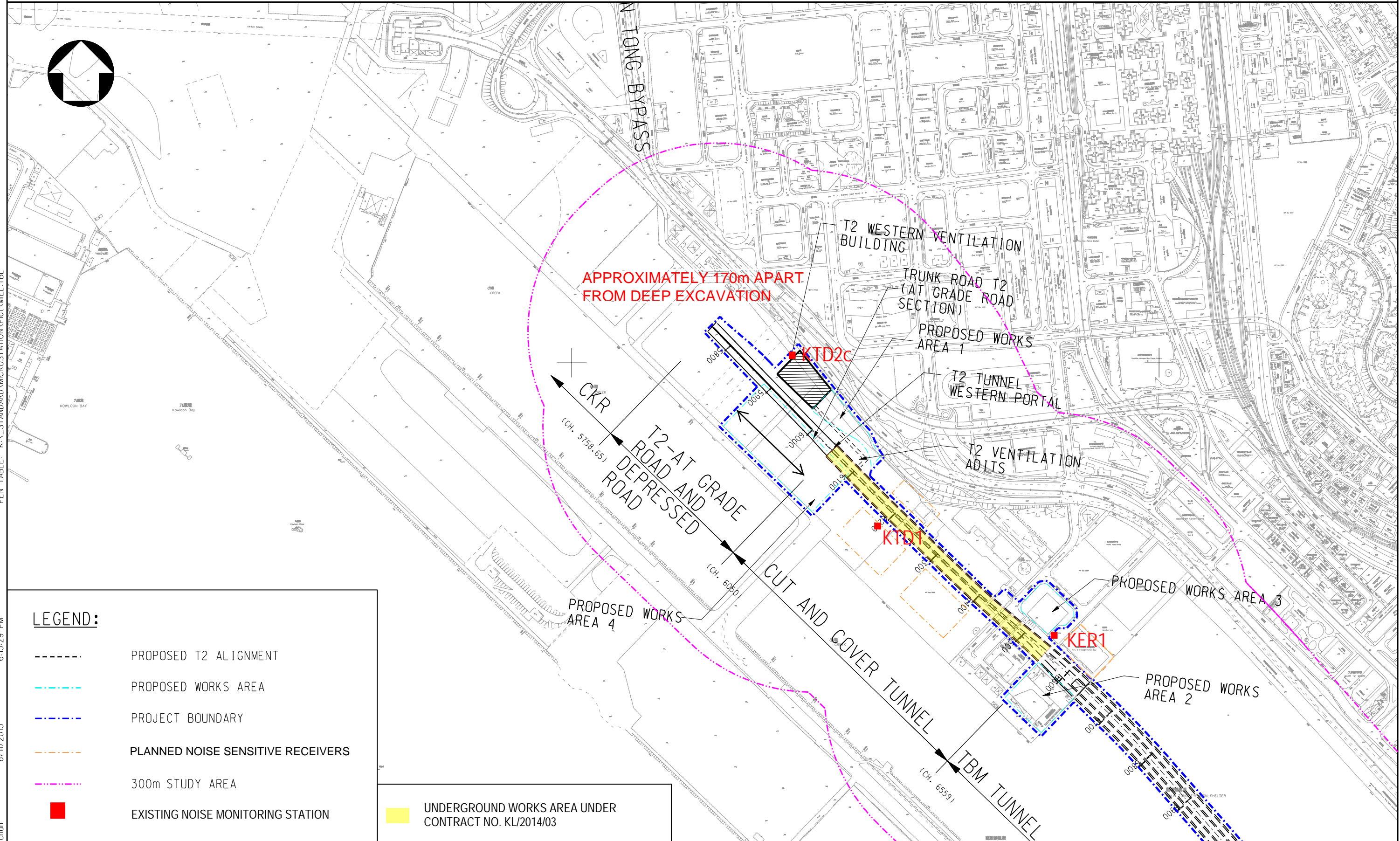
Drawing No.

FIGURE 2.1a(revised)

Rev.

--

Rev.	Description	Date



PEN TABLE: K:\\_STANDARD\MICROSTATION\Plot\MEL.TBL

PRINTER NAME: PDFCreator  
 PLOT\_DRV: k:\91164 Trunk Road T2\Cad Admin\A3\_colour.plt  
 PRINTED BY: kitchen  
 6/11/2013 6:15:29 PM

Rev.	Description	Date

Drawing title  
**IDENTIFIED NOISE MONITORING STATIONS AT SOUTH APRON OF FORMER KAI TAK AIRPORT**

Original Size	A3	Scale	1 : 6000	Date	30/01/2012
© Copyright reserved		Drawing No.	FIGURE 2.2 a (revised)		Rev.
				--	