

Civil Engineering and Development Department


Contract No. ED/2018/04

**Trunk Road T2 and Infrastructure Works for
Developments at the Former South Apron
Monthly Environmental Monitoring and Audit Report**

March 2020

(Version 1)

Approved By



(Environmental Team Leader:

Mr. KS Lee)

REMARKS:

The information supplied and contained within this report is, to the best of our knowledge, correct at the time of printing.

CINOTECH accepts no responsibility for changes made to this report by third parties

CINOTECH CONSULTANTS LTD

Room 1710, Technology Park,

18 On Lai Street,

Shatin, NT, Hong Kong

Tel: (852) 2151 2083 Fax: (852) 3107 1388

Email: info@cinotech.com.hk

29 April 2020

Hyder-Meinhardt Joint Venture
17/F, Two Harbour Square
180 Wai Yip Street, Kwun Tong
Kowloon, Hong Kong

By Post and E-mail

Attention: Mr. Edwin Ching

Dear Mr. Ching,

**Re: Agreement No. EDO 01/2019
Independent Environmental Checker for
Contract No. ED/2018/04 – Trunk Road T2 and Infrastructure Works for
Developments at the Former South Apron**

Monthly EM&A Report for March 2020

Reference is made to the Environmental Team's submission of the Monthly EM&A Report for March 2020 (Version 1) certified by the ET Leader and provided to us via e-mail on 29 April 2020.

We are pleased to inform you that we have no further comments on the captioned submission. We write to verify the captioned submission in accordance with Condition 3.4 of EP-451/2013.

The ET Leader is reminded that it is the ET's responsibility to ensure the report be timely submitted to the Director of Environmental Protection and the reported information be true, valid and correct as per Conditions 3.4 and 3.5 of EP-451/2013.

Referring to the ET's reply in response to the requirements for carrying out the audit by a Registered Landscape Architect, as a member of the ET, as set out in Section 7.3.1.2 of the EM&A manual for Trunk Road T2 project, the ET and the ET Leader are reminded to follow such requirements accordingly as responded upon the responsibility for carrying out the audit has been taken up by the ET.

Thank you for your attention. Please do not hesitate to contact the undersigned should you have any queries.

Yours sincerely,
For and on behalf of
Ramboll Hong Kong Limited

A handwritten signature in cursive script, appearing to read 'Ray'.

Ray Yan
Independent Environmental Checker

c.c.	CEDD	Attn.: Mr. Tommy Wong	Fax: 2739 0076
	BTP	Attn.: Mr. Ivan Chau	Fax: 2293 7499
	Cinotech	Attn.: Mr. K S Lee	Fax: 3107 1388

TABLE OF CONTENTS**Page**

EXECUTIVE SUMMARY	1
Introduction.....	1
Summary of Main Works Undertaken and Key Measures Implemented	1
Summary of Exceedances, Investigation and Follow-up.....	1
Complaint Handling, Prosecution and Public Engagement.....	2
Reporting Changes.....	2
Future Key Issues.....	2
1 INTRODUCTION.....	3
Background.....	3
Purpose of the Report.....	4
Project Organizations.....	4
Construction Activities undertaken during the Reporting Month	4
Summary of EM&A Requirements	5
Status of Environmental Licensing and Permitting	5
2 AIR QUALITY.....	6
Monitoring Requirement.....	6
Monitoring Locations.....	6
Monitoring Parameters and Frequency	6
Monitoring Equipment.....	7
Monitoring Methodology.....	7
Results and Observations	9
Comparison of EM&A Result with EIA Prediction	10
3 NOISE	12
Monitoring Requirements	12
Monitoring Locations.....	12
Monitoring Parameters, Frequency and Duration.....	12
Monitoring Equipment.....	13
Monitoring Methodology and QA/QC Procedure	13
Maintenance and Calibration	14
Results and Observations	14
Comparison of EM&A Result with EIA Prediction	15
4 WATER QUALITY.....	17
Monitoring Requirement.....	17
5 MARINE ECOLOGY	17
6 FISHERIES	17
7 LANDSCAPE AND VISUAL	18
8 CULTURAL HERITAGE	21
9 WASTE MANAGEMENT	21

10 ENVIRONMENTAL AUDIT	22
Site Audits.....	22
Implementation Status of Environmental Mitigation Measures	22
Implementation Status of Event and Action Plans	23
Status of Required Submission under Environmental Permit.....	23
11 ENVIRONMENTAL NON-CONFORMANCE	24
Summary of Complaint, Warning, Notification of any Summons and Successful Prosecution	24
Summary of Exceedance.....	24
12 FUTURE KEY ISSUES.....	24
Monitoring Schedule.....	25
13 CONCLUSIONS AND RECOMMENDATIONS.....	26
Conclusions.....	26
Recommendations.....	26

LIST OF TABLES

Table I	Summary of Complaint/Summons/Prosecution in the Reporting Month
Table II	Summary Table for Site Activities in the next Reporting Period
Table 1.1	Key Project Contacts
Table 1.3	Summary of Environmental License and Permit
Table 2.1	Air Quality Monitoring Locations
Table 2.2	Frequency and Parameters of Air Quality Monitoring
Table 2.3	Air Quality Monitoring Equipment
Table 2.4	Major Dust Source during Air Quality Monitoring
Table 2.5	Comparison of 1-hr TSP Monitoring Data with Predictions in EIA Report (<i>Not used</i>)
Table 2.6	Comparison of 24-hr TSP Monitoring Data with Predictions in EIA Report
Table 3.1	Noise Monitoring Stations
Table 3.2	Frequency and Parameters of Noise Monitoring
Table 3.3	Noise Monitoring Equipment
Table 3.4	Major Noise Source during Noise Monitoring
Table 3.5	Baseline Noise Level and Noise Limit Level for Monitoring Stations
Table 3.6	Comparison of Noise Monitoring Data with Predictions in EIA Report
Table 7.1	Construction Phase Landscape and Visual Mitigation Measures
Table 7.2	Construction Phase Audit Checklist for Landscape and Visual Mitigation Measures
Table 10.1	Observations and Recommendations of Site Audit
Table 10.2	Status of Required Submission under Environmental Permit

LIST OF FIGURES

Figure 1.1	Layout Plan of the Project Site
Figure 1.2	Project Organisation for Environmental Monitoring and Audit
Figure 2	Locations of Air Quality and Construction Noise Monitoring Stations

LIST OF APPENDICES

Appendix A	Action and Limit Levels
Appendix B	Environmental Monitoring Schedules
Appendix C	Copies of Calibration Certificates for Air Quality Monitoring
Appendix D	Weather Information
Appendix E	1-hour TSP Monitoring Results and Graphical Presentations (<i>Not used</i>)
Appendix F	24-hour TSP Monitoring Results and Graphical Presentations
Appendix G	Copies of Calibration Certificates for Noise Monitoring
Appendix H	Noise Monitoring Results and Graphical Presentations
Appendix I	Site Audit Summary
Appendix J	Event and Action Plans
Appendix K	Environmental Mitigation Implementation Schedule (EMIS)
Appendix L	Summaries of Environmental Complaint, Warning, Summon and Notification of Successful Prosecution
Appendix M	Summary of Exceedance
Appendix N	Tentative Construction Programme

EXECUTIVE SUMMARY

Introduction

1. This is the 1st Environmental Monitoring and Audit (EM&A) Report prepared by the Environmental Team (ET), Cinotech Consultants Ltd., for Contract No. ED/2018/04 “Trunk Road T2 and Infrastructure Works for Developments at the Former South Apron”. This report summarized the monitoring results and audits findings of the EM&A programme under the issued Environmental Permit (EP) No. EP-451/2013 and in accordance with the EM&A Manual (AEIAR-174/2013) during the reporting month of March 2020.

Summary of Main Works Undertaken and Key Measures Implemented

2. The main works undertaken during the reporting period are as follows:
 - Contractor’s and SOR (Modular Integrated Construction(MIC)) Site Offices in Portion A3;
 - CLC building fabrication; and
 - GI Works for the D-wall works at the Depressed Road
3. Implementation of the key mitigation measures during the reporting period are as follows:

Air Quality

- Water spraying on haul road and unpaved area was done to minimize dust generation.
- Stockpiles were covered by impervious sheets.

Noise

- The idle equipment should be turned off to minimize noise nuisance.

Water Quality

- Areas of earthworks were surrounded by bunds for flood protection.
- Temporary ditches were provided for runoff discharge into appropriate watercourse.

Landscape and Visual

- Decorative screen hoarding was erected.

Waste Management

- Drip trays with adequate capacity were provided and well maintained.

Summary of Exceedances, Investigation and Follow-up

4. Exceedance of Action/Limit levels during the reporting month (March 2020) and the investigation results and/or follow-up actions:

Air Quality Monitoring

- No Action/Limit Level exceedance for 24-hour TSP was recorded.

Construction Noise Monitoring

- No Action/Limit Level exceedance for day time construction noise monitoring was recorded in the reporting month.

Landscape and Visual Monitoring and Audit

- No non-compliance of the landscape and visual impact was recorded in the reporting month. The implementation of landscape and visual and mitigation measures was checked during the environmental site inspections.

Complaint Handling, Prosecution and Public Engagement**Table I Summary of Complaint/Summons/Prosecution in the Reporting Month**

Event	Event Details		Follow-up/ Remedial Actions	Status/ Remarks
	Number	Brief Description		
Complaints Received	0	-	-	-
Notification of Summons and Prosecutions Received	0	-	-	-
Public Engagement Activities	0	-	-	-

Reporting Changes

- The impact air quality and construction noise monitoring at monitoring station KTD1a, KTD2b and KER1b are currently conducted by the ET of Contract No. KL/2014/03. As to fulfil the monitoring requirement from the EM&A manual for Contract No. ED/2018/04 (AEIAR-174/2013), the result data obtained from such monitoring would be adopted from ET of Contract No. KL/2014/03 and presented in this report. The arrangements were approved by CEDD and the ET of Contract No. KL/2014/03 on 16 April 2020.

Future Key Issues

- The key works or activities will be anticipated in the next reporting period are as follows:

Table II Summary Table for Site Activities in the next Reporting Period

Site Activities (May 2020)	Key Environmental Issues
1. Ground improvement works for PWCL at Portion N3 2. Depressed Road – Sheet Piling & Diaphragm Wall 3. Launching Shaft / C&C Tunnel CSM 4. Launching Shaft / C&C Tunnel Diaphragm Wall 5. East Portal – Blast Door Installation 6. Horizontal Ground Investigation	(A) / (B) / (C) / (D)

Note:

- (A) Dust generation from haul road, stockpile of dusty materials, exposed site area, excavation works and rock breaking activities;
 (B) Noisy construction activity such as rock-breaking activities and piling works;
 (C) Runoff from exposed slope or site area; and
 (D) Wastewater and runoff discharge from site.

1 INTRODUCTION

Background

- 1.1 In 2009, Civil Engineering and Development Department (CEDD) commissioned a Kai Tak Development (KTD) – Trunk Road T2 and Infrastructure at South Apron Investigation. The assignment covers the provision of the Trunk Road T2 and its connections with the Central Kowloon Route (CKR) at the north apron area and the Tseung Kwan O – Lam Tin Tunnel (TKOLTT) to the south in the Cha Kwo Ling area.
- 1.2 The Trunk Road T2 Project is one of the designated Projects under Schedule 2 of the EIAO proposed in the KTD. CEDD submitted the Project Profile (No. PP-379/2009) on 24 March 2009 for application for an EIA study brief for the Trunk Road T2 Project under the EIAO. Accordingly, an EIA Study Brief (ESB-203/2009) for the Trunk Road T2 Project was issued on 30 April 2009. The Environmental Impact Assessment (EIA) Report for the Trunk Road T2 Project was approved under the Environmental Impact Assessment Ordinance (EIAO) on 19 September 2013. The corresponding Environmental Permit (EP) was issued on 19 September 2013 (EP no.: EP-451/2013).
- 1.3 The Contract No. ED/2018/04 is the main contract of Trunk Road T2 (“T2 Main Works”) which comprises mainly the design and construction of a dual two-lane trunk road of approximately 3.0km long with about 2.7km of the trunk road in form of tunnel; ventilation and administration buildings, environmental protection and mitigation works and etc. The EM&A programme under this Contract is governed by the two EPs (EP-451/2013 and EP-458/2013/C) and two EM&A Manuals (AEIAR-174/2013 and AEIAR-173/2013). The work areas of the T2 Main Works are shown in **Figure 1** and the works to be executed under this Contract and corresponding EPs are summarized as follows:

Environmental Permit	Works Description
EP-451/2013 – Trunk Road T2	<u>Trunk Road T2</u> <ul style="list-style-type: none"> Construction of highway and sub-sea tunnel connecting between Central Kowloon Route and Cha Kwo Ling Tunnel Western & Eastern Ventilation Buildings
EP-458/2013/C – Tseung Kwan O – Lam Tin Tunnel (TKOLTT) and Associated Works	<u>Cha Kwo Ling Tunnel</u> Construction of Cha Kwo Ling Tunnel from the end of Trunk Road T2 to the TKOLTT at the Eastern Ventilation Building

Monitoring Works in Kai Tak under EP-451/2013

- 1.4 Under Contract No. KL/2014/03 - Kai Tak Development - Stage 3 Infrastructure Works for Development at the Southern Part of the Former Runway (“T2 Advance Works”), the baseline monitoring works in Kai Tak under the EM&A Manual (AEIAR-174/2013) were conducted by the Environmental Team (ET) for the Contract No. KL/2014/03 at the approved relocated monitoring locations (EPD reference: EP2/K19/A/21 pt.5), namely KTD1a, KTD2a & KER1a. The monitoring locations KTD 2a and KER 1a were later relocated to new locations, i.e. KTD 2b and KER 1b (EPD reference: () in EP2/K19/A/21 pt. 6 and () in EP2/K19/A/21 pt. 5) respectively, during the impact monitoring period. Impact monitoring within the Kai Tak area shall be conducted by the ET of Contract No. ED/2018/04 upon cessation of such monitoring by Contract No. KL/2014/03. The data obtained from the impact monitoring works completed by the ET of Contract No. KL/2014/03 will be adopted in this report.

Monitoring Works in Cha Kwo Ling under EP-451/2013

- 1.5 The environmental impact of the remaining works in Cha Kwo Ling, under EP-451/2013, shall be monitored at the two proposed stations, namely CKL1, CKL2, in accordance to the EM&A Manual (AEIAR-174/2013). The impact monitoring for the two proposed stations shall be conducted by the ET of T2 Main Works.
- 1.6 Cinotech Consultants Ltd. was designated as the Environmental Team (ET) to undertake the EM&A works for “Trunk Road T2 and Infrastructure Works for Developments at the Former South Apron” (hereinafter called the “Project”).

Purpose of the Report

- 1.7 This is the 1st Monthly EM&A Report which summarises the impact monitoring results and audit findings for the EM&A programme during the reporting period in March 2020.

Project Organizations

- 1.8 Different Parties with different levels of involvement in the Project organization include:
- Permit Holder – Civil Engineering and Development Department (CEDD)
 - Supervisor Representative – Hyder-Meinhardt Joint Venture (HMJV)
 - Environmental Team (ET) – Cinotech Consultants Limited (Cinotech)
 - Independent Environmental Checker (IEC) – Ramboll Hong Kong Limited (Ramboll)
 - Contractor – Bouygues Travaux Publics (BTP)
- 1.9 The key contacts of the Project are shown in **Table 1.1**.

Table 1.1 Key Project Contacts

Party	Role	Contact Person	Phone No.
CEDD	Permit Holder	Mr. Wong Chi Wai, Tommy	3842 7111
HMJV	Supervisor Representative	Mr. Joe Nam	3742 3820
Cinotech	Environmental Team	Mr. KS Lee (ETL)	2151 2091
		Ms. Karina Chan	2157 3880
Ramboll	Independent Environmental Checker	Mr. Ray Yan	3465 2836
BTP	Contractor	Mr. Bryan Lee	5588 3891

- 1.10 The Organizational Structure for Environmental Management is shown in **Figure 1.2**.

Construction Activities undertaken during the Reporting Month

- 1.11 The major site activities undertaken in the reporting month included:
- Contractor’s and SOR (MIC) Site Offices in Portion A3;
 - CLC building fabrication; and
 - GI Works for the D-wall works at the Depressed Road.

Summary of EM&A Requirements

- 1.12 The EM&A programme requires construction noise, air quality monitoring and environmental site audit, etc. The EM&A requirements for each parameter are described in the following sections, including:
- All monitoring parameters;
 - Action and Limit levels for all environmental parameters;
 - Event Action Plans;
 - Environmental mitigation measures, as recommended in the Project EIA Report.
- 1.13 The advice on the implementation status of environmental protection and pollution control/mitigation measures is summarized in **Section 10** of this report.
- 1.14 This report presents the monitoring results, observations, locations, equipment, period, methodology and QA/QC procedures of the monitoring parameters of the required environmental monitoring works and audit works for the Project in March 2020.

Status of Environmental Licensing and Permitting

- 1.15 All permits/licenses obtained for the Project are summarized in **Table 1.3**.

Table 1.3 Summary of Environmental License and Permit

Permit / License No.	Valid Period		Status
	From	To	
Environmental Permit (EP)			
EP-451/2013	19 Sep 2013	N/A	Valid
EP-458/2013/C	20 Jan 2017	N/A	Valid
Notification pursuant to Air Pollution (Construction Dust) Regulation			
Ref. No.: 451120	20 Nov 2019	N/A	Valid
Billing Account for Construction Waste Disposal			
A/C No.: 7036016	09 Dec 2019	N/A	Valid
Construction Noise Permit			
Nil			
Wastewater Discharge License			
Nil			
Chemical Waste Producer License			
WPN: 5213-286-B2557-03	09 Mar 2020	N/A	Valid

2 AIR QUALITY

Monitoring Requirement

- 2.1 According to the EM&A Manual (AEIAR-174/2013), 24-hour Total Suspended Particulates (TSP) monitoring was conducted to monitor the air quality for this Project. For regular impact monitoring, a sampling frequency of at least once in every six days at all of the monitoring stations for 24-hour TSP monitoring. In case of complaints, 1-hour TSP monitoring should be conducted at least three times in every six days when the highest dust impacts are likely to occur. **Appendix A** shows the established Action/Limit Levels for the environmental monitoring works.

Monitoring Locations

- 2.2 Five designated monitoring stations were selected for air quality monitoring programme. **Table 2.1** describes the air quality monitoring locations, which are also depicted in **Figure 2**.
- 2.3 According to the approved alternative baseline air quality monitoring locations (EPD reference: EP2/K19/A/21 pt.5), the original monitoring locations (KTD1, KTD2 and KER1) are proposed to be replaced by alternative monitoring locations (KTD1a, KTD2a and KER1a) for air quality monitoring. The monitoring locations KTD 2a and KER 1a were later relocated to new locations, i.e. KTD2b and KER 1b (EPD reference: () in EP2/K19/A/21 pt. 6 and () in EP2/K19/A/21 pt. 5) respectively, during the impact monitoring period.

Table 2.1 Air Quality Monitoring Locations

Monitoring Stations	Location
KTD1a	Centre of Excellence in Paediatrics (Children's Hospital)
KTD2b	G/IC Zone next to Kwun Tong Bypass (Next to the site of the New Acute Hospital)
KER1b	Site Boundary at Cheung Yip Street
CKL1	Flat 121 Cha Kwo Ling Village
CKL2	Flat 103 Cha Kwo Ling Village

Monitoring Parameters and Frequency

- 2.4 **Table 2.2** summarizes the monitoring parameters, monitoring period and frequencies of impact air quality monitoring. The monitoring schedule is shown in **Appendix B**.

Table 2.2 Frequency and Parameters of Air Quality Monitoring

Monitoring Stations	Parameter	Period	Frequency
KTD1a, KTD2b, KER1b, CKL1 & CKL2	1-hour TSP	0700 – 1900	3 times per 6 days (as required in case of complaints)
KTD1a, KTD2b, KER1b, CKL1 & CKL2	24-hour TSP	24 hours	Once every 6 days

Monitoring Equipment

- 2.5 High Volume Samplers (HVS) in compliance with the specification stipulated in the EM&A Manual (AEIAR-174/2013), Section 2.2.1.4, were used to carry out 24-hour TSP monitoring. Direct reading dust meter were also used to measure 1-hour average TSP levels. The 1-hour sampling was determined by HVS to check the validity and accuracy of the results measured by direct reading method.
- 2.6 **Table 2.3** summarizes the equipment used for air quality monitoring by the ET for Contract No. KL/2014/03. Copies of calibration certificates are attached in **Appendix C**.

Table 2.3 Air Quality Monitoring Equipment

Equipment	Model	Quantity
1-hour TSP Dust Meter	Sibata Model No. LD-3B	N/A ⁽¹⁾
HVS Sampler	TISCH Model: TE-5170	3
Calibrator	TISCH Model: TE-5025A	1

Remarks:

- (1) As no complaint of air quality was received, no impact 1-hour TSP monitoring was conducted.

Monitoring Methodology***1-hour TSP Monitoring*****Measuring Procedures**

- 2.7 The measuring procedures of the 1-hour dust meter are in accordance with the Manufacturer's Instruction Manual as follows:

(Sibata Model No.: LD-3B)

- The 1-hour dust meter is placed at least 1.3 meters above ground.
- Set POWER to "ON" and make sure that the battery level was not flash or in low level.
- Allow the instrument to stand for about 3 minutes and then the cap of the air sampling inlet has been released.
- Push the knob at MEASURE position.
- Set time/mode setting to [BG] by pushing the time setting switch. Then, start the background measurement by pushing the start/stop switch once. It will take 6 sec. to complete the background measurement.
- Push the time setting switch to change the time setting display to [MANUAL] at the bottom left of the liquid crystal display. Finally, push the start/stop switch to stop the measuring after 1 hour sampling.
- Information such as sampling date, time, count value and site condition were recorded during the monitoring period.

Maintenance/Calibration

2.8 The following maintenance/calibration is required for the 1-hour dust meter:

- Check and calibrate the meter by HVS to check the validity and accuracy of the results measured by direct reading method at 2-month intervals throughout all stages of the air quality monitoring.

24-hour TSP MonitoringInstrumentation

2.9 High volume samplers (HVS) (TISCH Model: TE-5170) complete with appropriate sampling inlets was employed for 24-hour TSP monitoring. The sampler was composed of a motor, a filter holder, a flow controller and a sampling inlet and its performance specification complied with that required by USEPA Standard Title 40, Code of Federation Regulations Chapter 1 (Part 50). Moreover, the HVS also met all the requirements in Section 2.2 of the Annex II Specification.

2.10 The positioning of the HVS samplers are as follows:

- A horizontal platform with appropriate support to secure the samplers against gusty wind shall be provided;
- No two samplers shall be placed less than 2 meter apart;
- The distance between the sampler and an obstacle, such as buildings, must be at least twice the height that the obstacle protrudes above the sampler;
- A minimum of 2 metres of separation from walls, parapets and penthouses is required for rooftop samplers;
- A minimum of 2 metres of separation from any supporting structure, measured horizontally is required;
- No furnace or incinerator flue is nearby;
- Airflow around the sampler is unrestricted;
- The sampler is more than 20 metres from the dripline;
- Any wire fence and gate, to protect the sampler, shall not cause any obstruction during monitoring;
- Permission must be obtained to set up the samplers and to obtain access to the monitoring stations; and
- A secured supply of electricity is needed to operate the samplers.

Operating/analytical procedures for the operation of HVS

2.11 Operating/analytical procedures for the air quality monitoring are highlighted as follows:

- Prior to the commencement of the dust sampling, the flow rate of the high volume sampler was properly set (between 0.6 m³/min. and 1.7 m³/min.) in accordance with the EM&A manual (AEIAR-174/2013). The flow rate shall be indicated on the flow rate chart.
- For TSP sampling, fiberglass filters with a collection efficiency of > 99% for particles of 0.3µm diameter were used.
- The power supply was checked to ensure the sampler worked properly. On sampling, the sampler was operated for 5 minutes to establish thermal equilibrium before placing any filter media at the designated air monitoring station.

- The filter holding frame was then removed by loosening the four nuts and a weighted and conditioned filter was carefully centered with the stamped number upwards, on a supporting screen.
- The filter was aligned on the screen so that the gasket formed an airtight seal on the outer edges of the filter. Then the filter holding frame was tightened to the filter holder with swing bolts. The applied pressure should be sufficient to avoid air leakage at the edges.
- The shelter lid was closed and secured with the aluminum strip.
- The timer was then programmed. Information was recorded on the record sheet, which included the starting time, the weather condition and the filter number (the initial weight of the filter paper can be found out by using the filter number).
- After sampling, the filter was removed and sent to the HOKLAS laboratory (ALS Technichem (HK) Pty Ltd.) for weighing. The elapsed time was also recorded.
- Before weighing, all filters were equilibrated in a conditioning environment for 24 hours. The conditioning environment temperature should be between 25°C and 30°C and not vary by more than $\pm 3^\circ\text{C}$; the relative humidity (RH) should be $< 50\%$ and not vary by more than $\pm 5\%$. A convenient working RH is 40%.

Maintenance/Calibration

2.12 The following maintenance/calibration is required for the HVS:

- The high volume motors and their accessories were properly maintained. Appropriate maintenance such as routine motor brushes replacement and electrical wiring checking were made to ensure that the equipment and necessary power supply are in good working condition.
- High volume samplers were calibrated at bi-monthly intervals using TE-5025A Calibration Kit throughout all stages of the air quality monitoring.

Results and Observations

- 2.13 The impact monitoring works for air quality monitoring locations KTD1a, KTD2b and KER1b are completed by the ET of Contract No. KL/2014/03, and the data will be adopted in this report.
- 2.14 Impact air quality monitoring was conducted at three monitoring stations as scheduled. As the construction works in Cha Kwo Ling are yet to commence in the reporting month, no monitoring works are required for other two air quality monitoring locations (CKL1 and CKL2). The monitoring schedule is shown in **Appendix B**.
- 2.15 As no complaint of air quality was received in the reporting month, no impact 1-hour TSP monitoring was conducted.
- 2.16 No Action/Limit Level exceedance was recorded for all 24-hour TSP monitoring in the reporting month.
- 2.17 The air temperature, relative humidity, and the precipitation data were obtained from daily extracts of Hong Kong Observatory Climate Information Service. This weather information for the reporting month is summarized in **Appendix D**.
- 2.18 The monitoring data and graphical presentations of 24-hour TSP monitoring results are shown in **Appendix F**.

- 2.19 According to field observations by ET for Contract No. KL/2014/03 in the reporting period, the major dust source identified at the designated air quality monitoring stations are as follows:

Table 2.4 Major Dust Source during Air Quality Monitoring

Monitoring Stations	Major Dust Source
KTD1a - Centre of Excellence in Paediatrics (Children's Hospital)	<ul style="list-style-type: none"> Loading and unloading of C&D wastes in the site; Vehicles movement in the site; Non-project related construction activities at the nearby construction site; and Road traffic along Shing Fung Road, Shing Cheong Road, Cheung Yip Street and the Kwun Tong By-pass.
KTD2b - G/IC Zone next to Kwun Tong Bypass (Next to the site of the New Acute Hospital)	
KER1b - Site Boundary at Cheung Yip Street	
CKL1 - Flat 121 Cha Kwo Ling Village	N/A ⁽¹⁾
CKL2 - Flat 103 Cha Kwo Ling Village	N/A ⁽¹⁾

Remarks:

- (1) As the construction works in Cha Kwo Ling are yet to commence in the reporting month, no monitoring work was conducted.

Comparison of EM&A Result with EIA Prediction

- 2.20 The air monitoring data was compared with the predictions in the EIA Report, AEIAR-174/2013 (as approved in 2013) as summarised in **Table 2.6**.

Table 2.6 Comparison of 24-hr TSP Monitoring Data with Predictions in EIA Report

Monitoring Stations	ASR ID	Predicted Maximum 24-hr TSP Concentration in EIA Report (AEIAR-174/2013), $\mu\text{g}/\text{m}^3$	Maximum 24-hr TSP Concentration in the Reporting Month (March 2020), $\mu\text{g}/\text{m}^3$
KTD1a - Centre of Excellence in Paediatrics (Children's Hospital)	KTD3	126	78
KTD2b - G/IC Zone next to Kwun Tong Bypass (Next to the site of the New Acute Hospital)	N/A ⁽¹⁾	N/A ⁽¹⁾	88
KER1b - Site Boundary at Cheung Yip Street	KTD6	169	79
CKL1 - Flat 121 Cha Kwo Ling Village	N/A ⁽¹⁾	N/A ⁽¹⁾	N/A ⁽²⁾
CKL2 - Flat 103 Cha	N/A ⁽¹⁾	N/A ⁽¹⁾	N/A ⁽²⁾

Monitoring Stations	ASR ID	Predicted Maximum 24-hr TSP Concentration in EIA Report (AEIAR-174/2013), $\mu\text{g}/\text{m}^3$	Maximum 24-hr TSP Concentration in the Reporting Month (March 2020), $\mu\text{g}/\text{m}^3$
Kwo Ling Village			

Remarks:

- (1) No 24-hr TSP concentration was predicted in EIA Report (AEIAR-174/2013)
- (2) As the construction works in Cha Kwo Ling are yet to commence in the reporting month, no monitoring work was conducted.

2.21 The 24-hour TSP concentration at KTD1a and KER1b in the reporting month were lower than the prediction in the EIA Report, AEIAR-174/2013 (as approved in 2013) and no Action/Limit level exceedance was recorded in the reporting period.

3 NOISE

Monitoring Requirements

- 3.1 According to the EM&A Manual (AEIAR-174/2013), construction noise monitoring was conducted to monitor the construction noise arising from the construction activities. The regular monitoring frequency for each monitoring station shall be on a weekly basis and conduct one set of measurements between 0700 and 1900 hours on normal weekdays. **Appendix A** shows the established Action and Limit Levels for the environmental monitoring works.

Monitoring Locations

- 3.2 Noise monitoring was conducted at three of the five designated monitoring stations, namely KTD1a, KTD2b and KER1b in the reporting period. As the construction works in Cha Kwo Ling are yet to commence in the reporting month, no monitoring works are required for the other two noise monitoring locations. **Table 3.1** and **Figure 2** show the locations of these stations.
- 3.3 According to the approved alternative baseline noise monitoring locations (EPD reference: EP2/K19/A/21 pt.5), the original monitoring locations (KTD1, KTD2 and KER1) are proposed to be replaced by alternative monitoring locations (KTD1a, KTD2a and KER1a) for noise monitoring. The monitoring locations KTD 2a and KER 1a were later relocated to new locations, i.e. KTD2b and KER 1b (EPD reference: () in EP2/K19/A/21 pt. 6 and () in EP2/K19/A/21 pt. 5) respectively, during the impact monitoring period.

Table 3.1 Noise Monitoring Stations

Monitoring Stations	Location
KTD1a	Centre of Excellence in Paediatrics (Children's Hospital)
KTD2b	G/IC Zone next to Kwun Tong Bypass (Next to the site of the New Acute Hospital)
KER1b	Site Boundary at Cheung Yip Street
CKL1	Flat 121 Cha Kwo Ling Village
CKL2	Flat 103 Cha Kwo Ling Village

Monitoring Parameters, Frequency and Duration

- 3.4 **Table 3.2** summarizes the monitoring parameters, frequency and total duration of monitoring. The noise monitoring schedule is shown in **Appendix B**.

Table 3.2 Frequency and Parameters of Noise Monitoring

Monitoring Stations	Time Period	Duration	Frequency	Parameter	Measurement
KTD1a	0700-1900 hrs on normal weekdays	30 minutes	Once per week	L ₁₀ (30 min.) dB(A)	Façade Measurement
KTD2b					Free Field Measurement
KER1b				L ₉₀ (30 min.) dB(A)	Free Field Measurement
CKL1				L _{eq} (30 min.) dB(A)	Free Field Measurement
CKL2					Free Field Measurement

Monitoring Equipment

- 3.5 Integrating Sound Level Meter was used for impact noise monitoring. The meters were Type 1 sound level meter capable of giving a continuous readout of the noise level readings including equivalent continuous sound pressure level (L_{eq}) and percentile sound pressure level (L_x) that also complied with International Electrotechnical Commission Publications 651:1979 (Type 1) and 804:1985 (Type 1) specifications. **Table 3.3** summarizes the noise monitoring equipment being used by the ET for Contract No. KL/2014/03 within the reporting period. Copies of calibration certificates are attached in **Appendix G**.

Table 3.3 Noise Monitoring Equipment

Equipment	Model	Quantity
Integrating Sound Level Meter	Casella CEL-63X Series	2
Calibrator	Casella CEL-120/1	2
Wind Speed Anemometer	Benetech GM816	1

Monitoring Methodology and QA/QC Procedure

- 3.6 The monitoring procedures are as follows:
- The monitoring station was normally be at a point 1m from the exterior of the sensitive receivers building façade and be at a position 1.2m above the ground.
 - For free field measurement, the meter was positioned away from any nearby reflective surfaces. All records for free field noise levels were adjusted with a correction of +3 dB(A).
 - The battery condition was checked to ensure the correct functioning of the meter.
 - Parameters such as frequency weighting, the time weighting and the measurement time were set as follows:
 - Frequency weighting: A
 - Time weighting: Fast
 - Time measurement: 30 minutes

- Prior to and after each noise measurement, the meter was calibrated using a Calibrator for 94.0 dB at 1000 Hz. If the difference in the calibration level before and after measurement was more than 1.0 dB, the measurement would be considered invalid and repeat of noise measurement would be required after re-calibration or repair of the equipment.
- The wind speed was frequently checked with the portable wind meter.
- At the end of the monitoring period, the L_{eq} , L_{90} and L_{10} were recorded. In addition, site conditions and noise sources were recorded on a standard record sheet.
- Noise monitoring would be cancelled in the presence of fog, rain, and wind with a steady speed exceeding 5 m/s, or wind with gusts exceeding 10 m/s. Supplementary monitoring would be provided to ensure sufficient data would be obtained.

Maintenance and Calibration

- 3.7 The microphone head of the sound level meter and calibrator were cleaned with a soft cloth at quarterly intervals.
- 3.8 The sound level meter and calibrator were checked and calibrated at yearly intervals.
- 3.9 Immediately prior to and following each noise measurement the accuracy of the sound level meter was checked using an acoustic calibrator generating a known sound pressure level at a known frequency. Measurements were accepted as valid only if the calibration levels from before and after the noise measurement agree to within 1.0 dB.

Results and Observations

- 3.10 The data obtained from the impact monitoring works completed by the ET of Contract No. KL/2014/03 will be adopted in this report for noise monitoring locations KTD1a, KTD2b and KER1b. As the construction works in Cha Kwo Ling are yet to commence in the reporting month, no monitoring works are required for other two noise monitoring locations (CKL1 and CKL2).
- 3.11 No Action/Limit Level exceedance was recorded for all construction noise monitoring in the reporting month.
- 3.12 Noise monitoring results and graphical presentations are shown in **Appendix H**.
- 3.13 According to field observations by ET for Contract No. KL/2014/03 in the reporting period, the major noise sources identified at the noise monitoring stations are shown in **Table 3.4**.

Table 3.4 Other Noise Source Identified during Noise Monitoring

Monitoring Stations	Major Noise Source
KTD1a	<ul style="list-style-type: none"> • Project related construction activities (Loading and unloading of C&D waste, travel of vehicles, use of PME and other plants, and other construction activities); and • Road traffic along Shing Fung Road and Shing Cheong Road.
KTD2b	<ul style="list-style-type: none"> • Road traffic along the Kwun Tong By-pass; and • Non-project related construction activities at the nearby construction site.

Monitoring Stations	Major Noise Source
KER1b	<ul style="list-style-type: none"> Project related construction activities (Loading and unloading of C&D waste, travel of vehicles, use of PME and other plants, and other construction activities); and Road traffic along Cheung Yip Street and non-project related construction activities at the nearby construction site.
CKL1	N/A ⁽¹⁾
CKL2	N/A ⁽¹⁾

Remarks:

- (1) As the construction works in Cha Kwo Ling are yet to commence in reporting month, no monitoring works were conducted.

3.14 The baseline noise level and the Noise Limit Level at each designated noise monitoring station are presented in **Table 3.5**.

Table 3.5 Baseline Noise Level and Noise Limit Level for Monitoring Stations

Monitoring Stations	Baseline Noise Level, dB (A) (at 0700 – 1900 hrs on normal weekdays)	Noise Limit Level, dB (A) (at 0700 – 1900 hrs on normal weekdays)
KTD1a	78	75
KTD2b	64	
KER1b	65	
CKL1	72.4	
CKL2	71.4	

Comparison of EM&A Result with EIA Prediction

3.15 The noise monitoring data was compared with the predictions in EIA Report (AEIAR-174/2013) as summarised in **Table 3.6**.

Table 3.6 Maximum Predicted Mitigated Construction Noise Levels in EIA Report

Monitoring Stations	NSR ID	Maximum Predicted Mitigated Construction Noise Levels in EIA Report (AEIAR-174/2013), dB(A)	Maximum Construction Noise Levels in the Reporting Month (March 2020), Leq (30min) dB(A)
KTD1a - Centre of Excellence in Paediatrics (Children's Hospital)	KTD1	74	71
KTD2b - G/IC Zone next to Kwun Tong Bypass (Next to the site of the New Acute Hospital)	KTD2	75	74
KER1b - Site Boundary at Cheung Yip Street	KER1	75	73

Monitoring Stations	NSR ID	Maximum Predicted Mitigated Construction Noise Levels in EIA Report (AEIAR-174/2013), dB(A)	Maximum Construction Noise Levels in the Reporting Month (March 2020), Leq (30min) dB(A)
CKL1 - Flat 121 Cha Kwo Ling Village	CKL4	71	N/A ⁽¹⁾
CKL2 - Flat 103 Cha Kwo Ling Village	CKL5	69	N/A ⁽¹⁾

Remarks:

- (1) As the construction works in Cha Kwo Ling are yet to commence in reporting month, no monitoring works were conducted.

3.16 The results at KTD1a, KTD2b and KER1b, were lower than the maximum predicted mitigated construction noise level in the EIA Report, AEIAR-174/2013 (as approved in 2013) and no Action / Limit level exceedance was recorded in the reporting period.

4 WATER QUALITY

Monitoring Requirement

- 4.1 According to Section 4.3.1.1 of EM&A Manual (AEIAR-174/2013), no water quality monitoring is required during the construction phase.
- 4.2 According to Section 4.3.1.5 of EM&A Manual (AEIAR-174/2013), compliance site audits are to be undertaken by the Engineer and ET and escorted by the Contractor to ensure that a valid discharge license has been issued by the EPD prior to the discharge of the effluent from the construction activities of the Project site. Monitoring of the quality of the treated effluent from the works areas should be carried out in accordance with the Water Pollution Control Ordinance (WPCO) license. The audit results reflect whether the effluent quality is in compliance with the discharge license requirements, the summaries of site audits are attached in **Appendix I**.
- 4.3 In the event of non-compliance the responsibilities of the relevant parties is detailed in the Event / Action plan attached in **Appendix J**.

5 MARINE ECOLOGY

- 5.1 According to Section 5.3.1.1 of EM&A Manual (AEIAR-174/2013), ET will be required to undertake audit of good site practice for habitat protection as detailed below. The summaries of site audits are attached in **Appendix I**.
 - Avoid damage and disturbance to the remaining and surrounding natural habitat;
 - Ensure placement of equipment is within designated areas within the existing disturbed land;
 - Ensure construction activities are restricted to within the proposed works boundary;
 - Ensure spoil heaps are be covered at all times;
 - Ensure that disturbed areas are reinstated immediately after completion of the works; and
 - Ensure enhancement planting works undertaken.

6 FISHERIES

- 6.1 According to Section 6.3.1.2 of EM&A Manual (AEIAR-174/2013), no specific fisheries monitoring and audit programme is required during the construction phase.
- 6.2 The implementation of the water quality mitigation measures stated in the Water Quality Impact Assessment (Refer to Section 6 of the EIA Report (AEIAR-174/2013)) will be audited as part of the EM&A procedures during the construction period and the details are presented in **Section 4.2** of this Report. The summaries of site audits are attached in **Appendix I**.

7 LANDSCAPE AND VISUAL

- 7.1 According to the EM&A Manual (AEIAR-174/2013), a series of mitigation measures were recommended to ameliorate the landscape and visual impacts of the Project. The mitigation measures for construction stage are summarized in **Table 7.1** below and provided in **Appendix K**:

Table 7.1 Construction Phase Landscape and Visual Mitigation Measures

ID No.	Landscape and Visual Mitigation Measure
CM1	All works shall be carefully designed to minimize impacts on existing landscape resources and visually sensitive receivers. Existing trees within works area shall be retained and protected.
CM2	Existing trees of good quality and condition that are unavoidably affected by the works should be transplanted.
CM3	Not used.
CM4	Not used.
CM5	Large temporary stockpiles of excavated material shall be covered with unobtrusive sheeting to prevent dust and dirt spreading to adjacent landscape areas and vegetation, and to create a neat and tidy visual appearance.
CM6	Construction plant and building material shall be orderly and carefully stored in order to create a neat and tidy visual appearance
CM7	Erection of decorative screen hoarding should be designed to be compatible with the existing urban context.
CM8	All lighting in construction site shall be carefully controlled to minimize light pollution and night-time glare to nearby residences and GIC user. The contractor shall consider other security measures, which shall minimize the visual impacts.

- 7.2 A specialist Landscape Sub-Contractor should be employed by the Contractor for the implementation of landscape construction works and subsequent maintenance operations during the establishment period. It is proposed that the planting works will be on-site and the planting should be completed during the construction contract. The monitoring of the planting establishment should be undertaken for a 12 month period which could extend throughout the Contractor's one-year maintenance period, which will be within the first operational year of the Project.
- 7.3 All measures undertaken by both the Contractor and the specialist Landscape Sub-Contractor during the construction phase and first year of the operational phase shall be audited by a Registered Landscape Architect, as a member of the Environmental Team (ET), on a regular basis to ensure compliance with the intended aims of the measures.

- 7.4 According to Section 7.3.1.2 of the EM&A Manual (AEIAR-174/2013), site audits shall be undertaken by ET at least once every two weeks throughout the construction period to monitor and audit the timely implementation of landscape and visual mitigation measures within the site boundaries of this Project.
- 7.5 The broad scope of the audit is detailed below but should also be undertaken with reference to the more specific checklist provided in **Table 7.2**. The summaries of site audits are attached in **Appendix I**:
- The extent of the agreed works areas should be regularly checked during the construction phase. Any trespass by the Contractor outside the limit of the works, including any damage to existing trees and soft landscape areas shall be prohibited;
 - the progress of the engineering works should be regularly reviewed on site to identify the earliest practical opportunities for the landscape works to be undertaken;
 - all existing trees and vegetation within the study area which are not directly affected by the works are retained and protected;
 - the methods of protecting existing vegetation proposed by the Contractor are acceptable and enforced;
 - preparation, lifting transport and re-planting operations for any transplanted trees;
 - all landscaping works are carried out in accordance with the specifications;
 - the planting of new trees, shrubs, groundcover, climbers, ferns, grasses and other plants, together with the replanting of any transplanted trees are carried out properly and within the right season; and
 - all necessary horticultural operations and replacement planting are undertaken throughout the Establishment Period to ensure the healthy establishment and growth of both transplanted trees and all newly established plants.

Table 7.2 Construction Phase Audit Checklist for Landscape and Visual Mitigation Measures

Area of Works	Items to be Monitored
Advance planting	Monitoring of implementation and maintenance of planting, and against possible incursion, physical damage, fire, pollution, surface erosion, etc.
Protection of all trees and existing soft landscape areas to be retained	Identification and demarcation of trees / vegetation to be retained, erection of physical protection (e.g. fencing), monitoring against possible incursion, physical damage, fire, pollution, surface erosion, etc.
Clearance of existing vegetation	Identification and demarcation of trees / vegetation to be cleared, checking of extent of works to minimise damage, monitoring of adjacent areas against possible incursion, physical damage, fire, pollution, surface erosion, etc.
Pruning of trees	Identification and demarcation of trees / vegetation to be pruned, monitoring of extent of pruning to minimise damage, timing of operations, implementation of all stages of preparatory and pruning works, and maintenance of pruned vegetation, etc.
Plant supply	Monitoring of operations relating to the supply of specialist plant material (including the collecting, germination and growth of plants from seed) to ensure that plants will be available in time to be used within the construction works.
Soiling, planting, etc.	Monitoring of implementation and maintenance of soiling and planting works and against possible incursion, physical damage, fire, pollution, surface erosion, etc.
Site fencing and hoarding	Implementation and maintenance, to ensure compliance with agreed designs and check that it matches the surrounding environment and does not cause visual intrusion.
Architectural treatment of engineering works.	Implementation and maintenance of mitigation measures, to ensure compliance with agreed designs as applicable.
Establishment Works	Monitoring of implementation of maintenance operations during Establishment Period.

- 7.6 In the event of non-compliance the responsibilities of the relevant parties is detailed in the Event / Action plan attached in **Appendix J**.
- 7.7 Although no major works were conducted in Kai Tak area since works commencement on 16 March, site audit was carried out on 20 March by ET to ensure compliance of the adopted

landscape and visual mitigation measures. No non-compliance was recorded by ET in the reporting month.

8 CULTURAL HERITAGE

- 8.1 According to Section 8.3.1.1 of EM&A Manual (AEIAR-174/2013), as a precautionary measure, it is recommended that if any antiquity or supposed antiquity is discovered during the course of the excavation works undertaken by the Contractor, the discovery shall be reported to the AMO immediately and all necessary measures taken to preserve it.
- 8.2 According to Section 8.3.1.2 of EM&A Manual (AEIAR-174/2013), no EM&A is required during the construction and operational phase.

9 WASTE MANAGEMENT

- 9.1 According to Section 9.3.1.1 of EM&A Manual (AEIAR-174/2013), the effective management of waste arisings during the construction phase will be monitored through the site audit programme. Regular audits and site inspections should be carried out by the Engineer, ET and Contractor to ensure that the recommended good site practices and other mitigation measures are implemented by the Contractor. The summaries of site audits are attached in **Appendix I**.
- 9.2 According to Sections 9.3.1.3 and 9.3.1.4 of EM&A Manual (AEIAR-174/2013), documents including licenses, permits, disposal and recycling records should be reviewed and audited during site audits for the compliance with the legislation and contract requirements to ensure proper records are being maintained and procedures undertaken in accordance with the Waste Management Plan.

10 ENVIRONMENTAL AUDIT**Site Audits**

- 10.1 Site audits were carried out on a weekly basis to monitor the timely implementation of proper environmental management practices and mitigation measures in the Project site. The summaries of site audits are attached in **Appendix I**.
- 10.2 Site audits were conducted on 20 & 26 March 2020 in the reporting month. Site inspection of the IEC was conducted on 19 March 2020. No non-compliance was observed during the site audit.

Implementation Status of Environmental Mitigation Measures

- 10.3 According to Environmental Permits, the approved EIA Reports (Register No.: AEIAR-174/2013 and AEIAR-173/2013), and the EM&A Manuals of the Project (AEIAR-174/2013 and AEIAR-173/2013), the mitigation measures detailed in the documents are recommended to be implemented during the construction phase. An Environmental Mitigation Implementation Schedule (EMIS) is provided in **Appendix K**.
- 10.4 The ET weekly site inspections were carried out during the reporting month and the observations and recommendations are summarized in **Table 10.1**. Refer to **Appendix I** for the site inspection summary reports in the reporting month.

Table 10.1 Observations and Recommendations of Site Audit

Parameters	Date	Observations and Recommendations	Follow-up
Air Quality	20 Mar 2020	Wheel washing bay should be provided at every site exit.	Follow-up action will be investigated in the future audit session.
Noise	20 Mar 2020	PME should be shielded by appropriate material.	Follow-up action will be investigated in the future audit session.
Water Quality	20 Mar 2020	Wheel washing bay should be provided at every site exit.	Follow-up action will be investigated in the future audit session.
	20 Mar 2020	Sedimentation tank should be provided for settling the muddy water prior to discharge.	Follow-up action will be investigated in the future audit session.
Ecology	N/A	There was no observation in the reporting period.	N/A
Landscape and Visual	N/A	There was no observation in the reporting period.	N/A

Parameters	Date	Observations and Recommendations	Follow-up
Waste / Chemical Management	N/A	There was no observation in the reporting period.	N/A
<i>Permits /Licences</i>	N/A	There was no observation in the reporting period.	N/A

Implementation Status of Event and Action Plans

10.5 The Event and Action Plans for air quality, construction noise, and landscape and visual are presented in **Appendix J**.

Air Quality Monitoring

- No Action/Limit Level exceedance for 24-hour TSP monitoring was recorded.

Construction Noise Monitoring

- No documented complaint on construction noise was received; no Action Level exceedance for construction noise was recorded.
- No Action/Limit Level exceedance for construction noise monitoring was recorded in the reporting month.

Landscape and Visual

- No landscape and visual non-conformity was recorded.

Status of Required Submission under Environmental Permit

10.6 According the Section 11.3.2.1 (c) of the EM&A Manual (AEIAR-174/2013), status of required submission under EP-451/2013 and EP-458/2013/C during the reporting period are summarized in **Table 10.2**.

Table 10.2 Status of Required Submission under Environmental Permit

EP Condition	Submission	Submission Date
EP-451/2013		
Condition 2.3	Management Organization of Main Construction Companies	20 January 2020
Condition 2.4	Design Drawing of the Project	20 January 2020
Condition 2.5	Landscape Mitigation Plan(s)	26 February 2020
Condition 2.10 (a)	Supplementary Contamination Assessment Plan	18 December 2015

EP Condition	Submission	Submission Date
Condition 2.10 (b)	Supplementary Contamination Assessment Report	6 December 2016
Condition 3.3	Baseline Monitoring Report (at Kai Tak Area)	22 February 2016
Condition 3.3	Baseline Monitoring Report (at Cha Kwo Ling Area)	3 April 2020
EP-458/2013/C		
Condition 2.4	Management Organization of Main Construction Companies	3 March 2020
Condition 2.5	Noise Mitigation Plan	13 March 2020
Condition 2.6	Waste Management Plan	13 March 2020
Condition 2.7	Landscape Mitigation Plan	26 February 2020
Condition 2.10	Construction Programme	3 March 2020
Condition 4.3	Baseline Monitoring Report	27 October 2016

11 ENVIRONMENTAL NON-CONFORMANCE

Summary of Complaint, Warning, Notification of any Summons and Successful Prosecution

- 11.1 The summaries of environmental complaint, warning, summon and notification of successful prosecution for the Project is presented in **Appendix L**.

Summary of Exceedance

- 11.2 The summary of exceedance record in the reporting month is shown in **Appendix M**.
- 11.3 No non-conformity was recorded for landscape and visual inspections conducted in the reporting month.

12 FUTURE KEY ISSUES

Tentative construction programmes for the next three months are provided in **Appendix N**.

- 12.1 Major site activities undertaken for the coming months are summarized as follows:

- Ground improvement works for PWCL at Portion N3;
- Depressed Road – Sheet Piling and Diaphragm Wall;

-
- Launching Shaft – C&C Tunnel CSM and Diaphragm Wall;
 - CKL Junction Improvement works;
 - 123kV substation ELS and Structure Construction at Portion M1;
 - Road S20 – Road & Drain; and
 - East Portal – temporary support for Tunnel Portal, Blast Door Installation, and Horizontal Ground Investigation.

12.2 Key environmental issues in the coming months include:

- Wheel washing bay at site exits;
- Temporary noise barriers for PMEs;
- Sedimentation tank for settling muddy water;
- Make sure open stockpiles are covered during rainstorm; and
- Make sure bypass is provided in the drainage system to prevent flooding during periods of heavy rain.

Monitoring Schedule

12.3 The tentative environmental monitoring schedule for the next three months are shown in **Appendix B**.

13 CONCLUSIONS AND RECOMMENDATIONS

Conclusions

- 13.1 This is the 1st Monthly EM&A Report which presents the EM&A works undertaken during the reporting month in accordance with the EM&A Manual (AEIAR-174/2013) and the requirement under EP.

Air Quality Monitoring

- 13.2 No Action/Limit Level exceedance was recorded for 24-hour TSP monitoring in the reporting month.

Construction Noise Monitoring

- 13.3 No Action/Limit Level exceedance was recorded for all noise monitoring in the reporting month.

Site Audit

- 13.4 2 ET joint weekly environmental site inspections were conducted in the reporting month.

Complaint, Notification of Summons and Successful Prosecution

- 13.5 No environmental complaints, notifications of summons and successful prosecutions were received in the reporting month.

Recommendations

- 13.6 According to the environmental audit performed in the reporting month, the following recommendations were made:

Air Quality

- Wheel washing bay should be provided at every site exit.

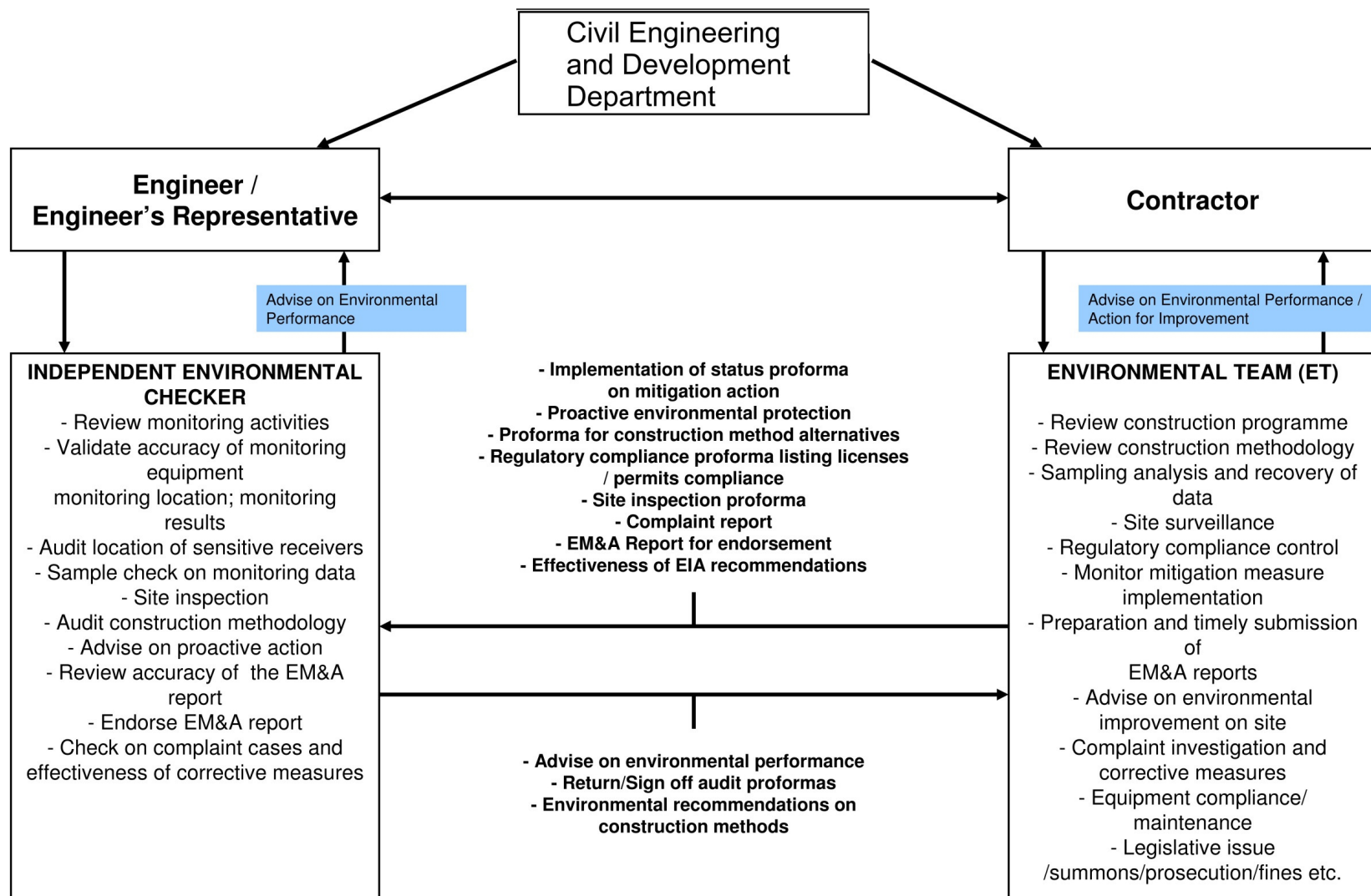
Noise

- PME should be shielded by appropriate material.

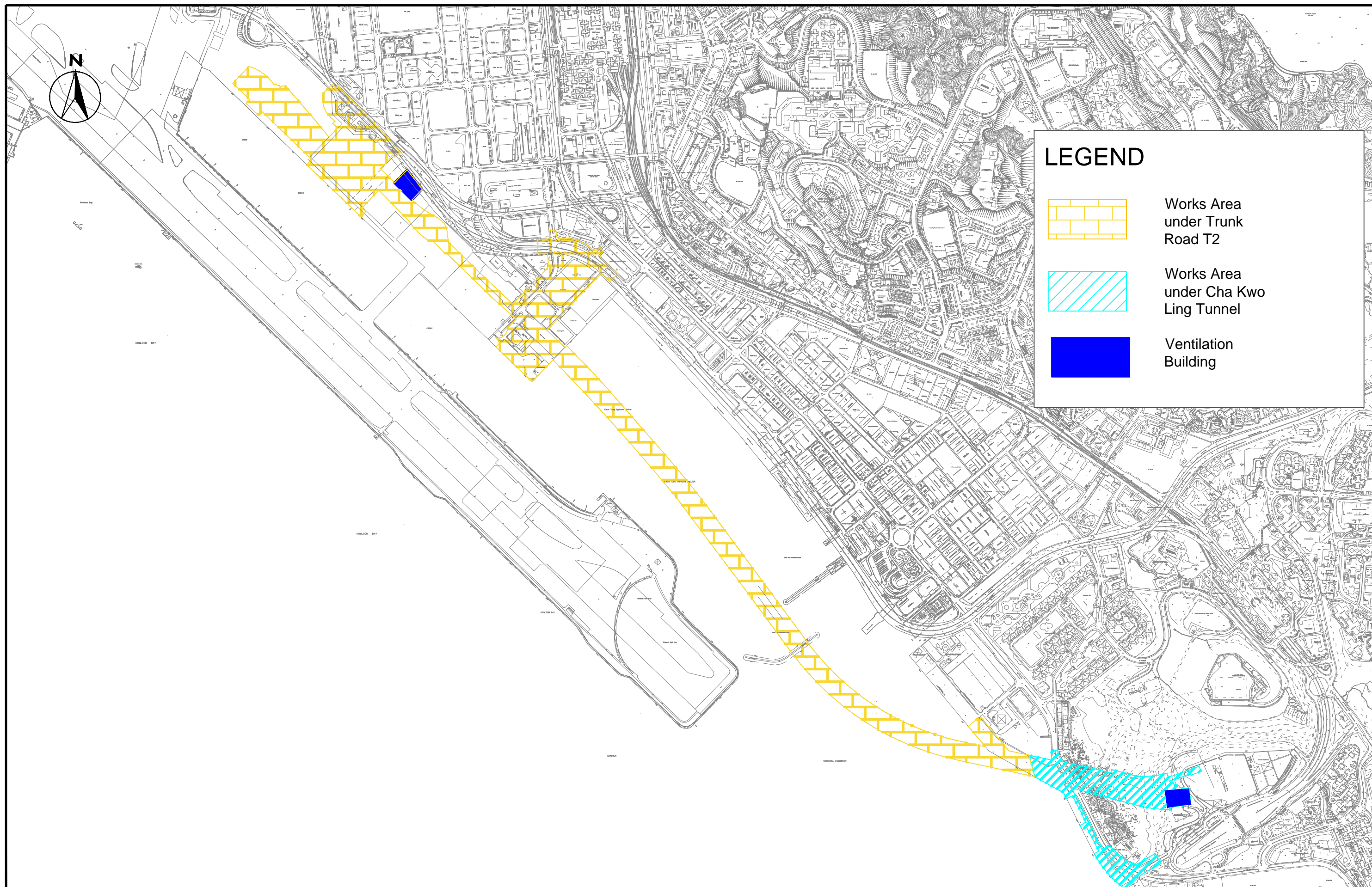
Water Quality

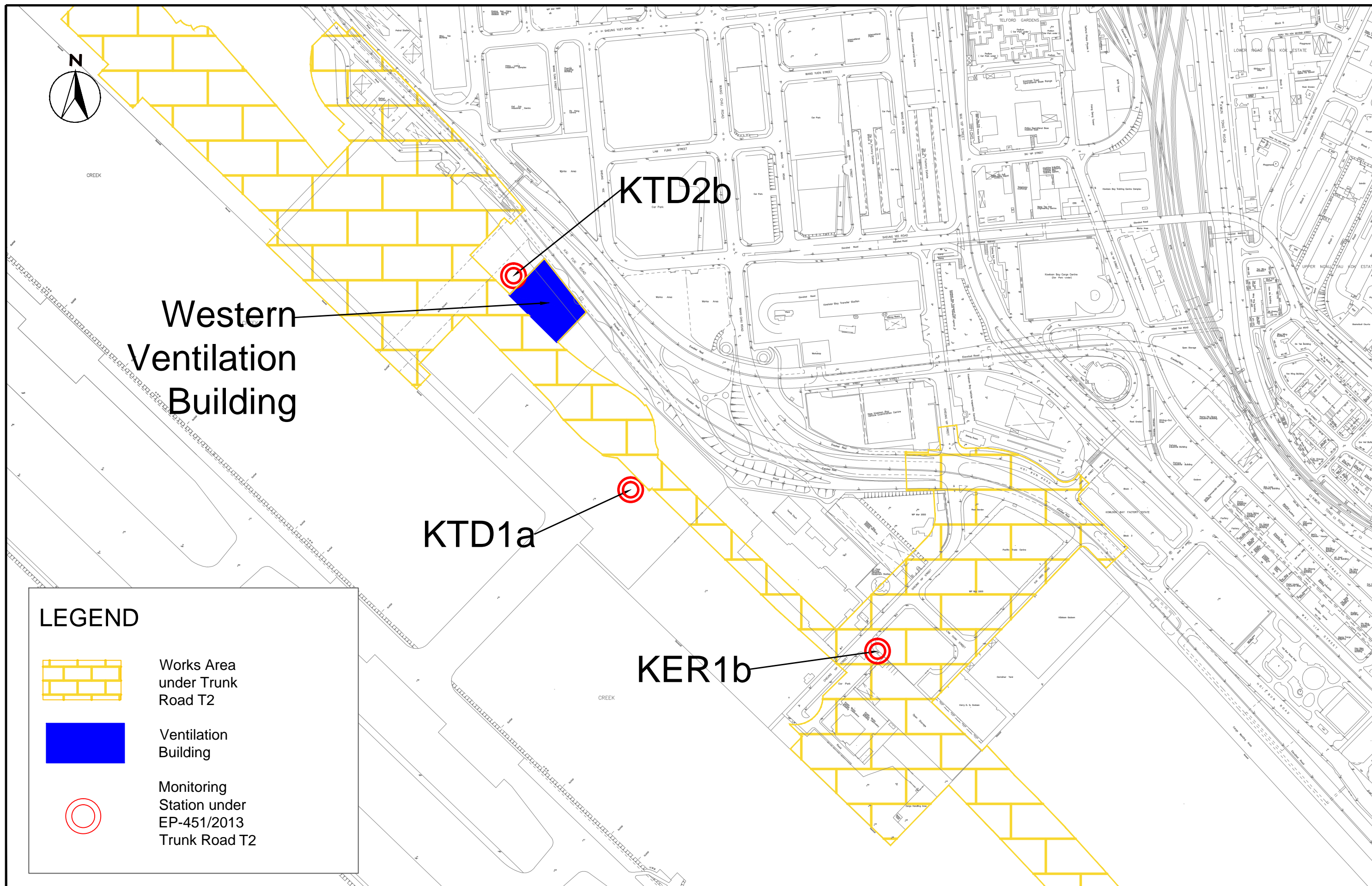
- Wheel washing bay should be provided at every site exit; and
- Sedimentation tank should be provided for settling the muddy water prior to discharge.

FIGURES

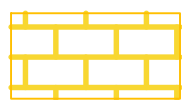


Drawing title			Original Size	A3	Scale	N.T.S	Date	18/JAN/2013
PROJECT ORGANISATION AND LINES OF COMMUNICATION			File name		Drawing No.			
Rev.	Description	Date	© Copyright reserved		FIGURE 1.2			Rev.
								-





LEGEND



Works Area
under Trunk
Road T2



Ventilation
Building



Monitoring
Station under
EP-451/2013
Trunk Road T2

APPENDIX A
ACTION AND LIMIT LEVELS

Appendix A - Action and Limit Levels

Table A-1 Action and Limit Levels for 1-hour TSP (in case of complaints)

Location	Action Level, $\mu\text{g}/\text{m}^3$	Limit Level, $\mu\text{g}/\text{m}^3$
KTD1a	285	500
KTD2b	279	
KER1b	295	
CKL1	323	
CKL2	327	

Table A-2 Action and Limit Levels for 24-hour TSP

Location	Action Level, $\mu\text{g}/\text{m}^3$	Limit Level, $\mu\text{g}/\text{m}^3$
KTD1a	177	260
KTD2b	157	
KER1b	172	
CKL1	191	
CKL2	183	

Table A-3 Action and Limit Levels for Noise during Construction Period

Time Period	Action Level	Limit Level
0700-1900 hrs on normal weekdays	When one documented complaint is received	75 dB(A) ⁽¹⁾

Note:

(1) If works are to be carried out during restricted hours, the conditions stipulated in the Construction Noise Permit (CNP) issued by the Noise Control Authority have to be followed.

**APPENDIX B
ENVIRONMENTAL MONITORING
SCHEDULES**

Contract No. ED/2018/04
Trunk Road T2 and Infrastructure Works for Developments at the Former South Apron
Impact Air and Noise Monitoring Schedule (March 2020)

Sunday	Monday	Tuesday	Wednesday	Thursday	Friday	Saturday
1-Mar	2-Mar	3-Mar	4-Mar	5-Mar	6-Mar	7-Mar
				24-hr TSP Noise		
8-Mar	9-Mar	10-Mar	11-Mar	12-Mar	13-Mar	14-Mar
			24-hr TSP Noise			
15-Mar	16-Mar	17-Mar	18-Mar	19-Mar	20-Mar	21-Mar
		24-hr TSP Noise				
22-Mar	23-Mar	24-Mar	25-Mar	26-Mar	27-Mar	28-Mar
	24-hr TSP Noise					24-hr TSP Noise
29-Mar	30-Mar	31-Mar				

The schedule may be changed due to unforeseen circumstances (adverse weather, safety concerns, etc.)

Air Quality Monitoring Station

24-hr TSP

KTD1a - Centre of Excellence in Paediatrics (Children's Hospital)

KTD2b - G/IC Zone next to Kwun Tong Bypass (Next to the site of the New Acute Hospital)

KER1b - Site Boundary at Cheung Yip Street

Noise Monitoring Station

KTD1a - Centre of Excellence in Paediatrics (Children's Hospital)

KTD2b - G/IC Zone next to Kwun Tong Bypass (Next to the site of the New Acute Hospital)

KER1b - Site Boundary at Cheung Yip Street

Contract No. ED/2018/04
Trunk Road T2 and Infrastructure Works for Developments at the Former South Apron
Tentative Impact Air and Noise Monitoring Schedule (April 2020)

Sunday	Monday	Tuesday	Wednesday	Thursday	Friday	Saturday
			1-Apr	2-Apr	3-Apr	4-Apr
					24-hr TSP (KT*) Noise (KT)	
5-Apr	6-Apr	7-Apr	8-Apr	9-Apr	10-Apr	11-Apr
				24-hr TSP (KT) Noise (KT)		
12-Apr	13-Apr	14-Apr	15-Apr	16-Apr	17-Apr	18-Apr
			24-hr TSP (KT) Noise (KT)	24-hr TSP (CKL**) Noise (CKL)		
19-Apr	20-Apr	21-Apr	22-Apr	23-Apr	24-Apr	25-Apr
	24-hr TSP (CKL)	24-hr TSP (KT) Noise (KT & CKL)				24-hr TSP (CKL)
26-Apr	27-Apr	28-Apr	29-Apr	30-Apr		
	24-hr TSP (KT) Noise (KT & CKL)		24-hr TSP (CKL)			

The schedule may be changed due to unforeseen circumstances (adverse weather, safety concerns, etc.)

*KT: Monitoring works in Kai Tak (KTD1a, KTD2b, KER1b)

**CKL: Monitoring works in Cha Kwo Ling (CKL1, CKL2)

Air Quality Monitoring Station

24-hr TSP

KTD1a - Centre of Excellence in Paediatrics (Children's Hospital)

KTD2b - G/IC Zone next to Kwun Tong Bypass (Next to the site of the New Acute Hospital)

KER1b - Site Boundary at Cheung Yip Street

CKL1 - Flat 121 Cha Kwo Ling Village

CKL2 - Flat 103 Cha Kwo Ling Village

Noise Monitoring Station

KTD1a - Centre of Excellence in Paediatrics (Children's Hospital)

KTD2b - G/IC Zone next to Kwun Tong Bypass (Next to the site of the New Acute Hospital)

KER1b - Site Boundary at Cheung Yip Street

CKL1 - Flat 121 Cha Kwo Ling Village

CKL2 - Flat 103 Cha Kwo Ling Village

Contract No. ED/2018/04
Trunk Road T2 and Infrastructure Works for Developments at the Former South Apron
Tentative Impact Air and Noise Monitoring Schedule (May 2020)

Sunday	Monday	Tuesday	Wednesday	Thursday	Friday	Saturday
					1-May	2-May
						24-hr TSP (KT) Noise (KT)
3-May	4-May	5-May	6-May	7-May	8-May	9-May
		24-hr TSP (CKL)	Noise (CKL)		24-hr TSP (KT) Noise (KT)	
10-May	11-May	12-May	13-May	14-May	15-May	16-May
	24-hr TSP (CKL)	Noise (CKL)		24-hr TSP (KT) Noise (KT)		24-hr TSP (CKL)
17-May	18-May	19-May	20-May	21-May	22-May	23-May
	Noise (CKL)		24-hr TSP (KT) Noise (KT)		24-hr TSP (CKL)	
24-May	25-May	26-May	27-May	28-May	29-May	30-May
		24-hr TSP (KT) Noise (KT)		24-hr TSP (CKL)	Noise (CKL)	
31-May						

The schedule may be changed due to unforeseen circumstances (adverse weather, safety concerns, etc.)

*KT: Monitoring works in Kai Tak (KTD1a, KTD2b, KER1b)

**CKL: Monitoring works in Cha Kwo Ling (CKL1, CKL2)

Air Quality Monitoring Station

24-hr TSP

KTD1a - Centre of Excellence in Paediatrics (Children's Hospital)

KTD2b - G/IC Zone next to Kwun Tong Bypass (Next to the site of the New Acute Hospital)

KER1b - Site Boundary at Cheung Yip Street

CKL1 - Flat 121 Cha Kwo Ling Village

CKL2 - Flat 103 Cha Kwo Ling Village

Noise Monitoring Station

KTD1a - Centre of Excellence in Paediatrics (Children's Hospital)

KTD2b - G/IC Zone next to Kwun Tong Bypass (Next to the site of the New Acute Hospital)

KER1b - Site Boundary at Cheung Yip Street

CKL1 - Flat 121 Cha Kwo Ling Village

CKL2 - Flat 103 Cha Kwo Ling Village

Contract No. ED/2018/04
Trunk Road T2 and Infrastructure Works for Developments at the Former South Apron
Tentative Impact Air and Noise Monitoring Schedule (June 2020)

Sunday	Monday	Tuesday	Wednesday	Thursday	Friday	Saturday
	1-Jun	2-Jun	3-Jun	4-Jun	5-Jun	6-Jun
	24-hr TSP (KT) Noise (KT)		24-hr TSP (CKL)	Noise (CKL)		24-hr TSP (KT) Noise (KT)
7-Jun	8-Jun	9-Jun	10-Jun	11-Jun	12-Jun	13-Jun
		24-hr TSP (CKL)	Noise (CKL)		24-hr TSP (KT) Noise (KT)	
14-Jun	15-Jun	16-Jun	17-Jun	18-Jun	19-Jun	20-Jun
	24-hr TSP (CKL)	Noise (CKL)		24-hr TSP (KT) Noise (KT)		24-hr TSP (CKL)
21-Jun	22-Jun	23-Jun	24-Jun	25-Jun	26-Jun	27-Jun
	Noise (CKL)		24-hr TSP (KT) Noise (KT)		24-hr TSP (CKL)	
28-Jun	29-Jun	30-Jun				
		24-hr TSP (KT) Noise (KT)				

The schedule may be changed due to unforeseen circumstances (adverse weather, safety concerns, etc.)

*KT: Monitoring works in Kai Tak (KTD1a, KTD2b, KER1b)

**CKL: Monitoring works in Cha Kwo Ling (CKL1, CKL2)

Air Quality Monitoring Station

24-hr TSP

KTD1a - Centre of Excellence in Paediatrics (Children's Hospital)

KTD2b - G/IC Zone next to Kwun Tong Bypass (Next to the site of the New Acute Hospital)

KER1b - Site Boundary at Cheung Yip Street

CKL1 - Flat 121 Cha Kwo Ling Village

CKL2 - Flat 103 Cha Kwo Ling Village

Noise Monitoring Station

KTD1a - Centre of Excellence in Paediatrics (Children's Hospital)

KTD2b - G/IC Zone next to Kwun Tong Bypass (Next to the site of the New Acute Hospital)

KER1b - Site Boundary at Cheung Yip Street

CKL1 - Flat 121 Cha Kwo Ling Village

CKL2 - Flat 103 Cha Kwo Ling Village

**APPENDIX C
COPIES OF CALIBRATION
CERTIFICATES FOR AIR QUALITY
MONITORING**

Certificate of Calibration

Calibration Certification Information

Cal. Date: October 21, 2019 **Rootsmeter S/N:** 438320 **Ta:** 295 °K
Operator: Jim Tisch **Pa:** 744.2 mm Hg
Calibration Model #: TE-5025A **Calibrator S/N:** 2456

Run	Vol. Init (m3)	Vol. Final (m3)	ΔVol. (m3)	ΔTime (min)	ΔP (mm Hg)	ΔH (in H2O)
1	1	2	1	1.4200	3.2	2.00
2	3	4	1	1.0180	6.3	4.00
3	5	6	1	0.9030	7.9	5.00
4	7	8	1	0.8620	8.8	5.50
5	9	10	1	0.7120	12.6	8.00

Data Tabulation

Vstd (m3)	Qstd (x-axis)	$\sqrt{\Delta H \left(\frac{Pa}{Pstd} \right) \left(\frac{Tstd}{Ta} \right)}$ (y-axis)	Va	Qa (x-axis)	$\sqrt{\Delta H \left(\frac{Ta}{Pa} \right)}$ (y-axis)
0.9849	0.6936	1.4066	0.9957	0.7012	0.8904
0.9808	0.9635	1.9892	0.9915	0.9740	1.2592
0.9787	1.0838	2.2240	0.9894	1.0957	1.4078
0.9775	1.1340	2.3325	0.9882	1.1464	1.4765
0.9724	1.3658	2.8131	0.9831	1.3807	1.7808
QSTD	m=	2.08799	QA	m=	1.30746
	b=	-0.03545		b=	-0.02244
	r=	0.99989		r=	0.99989

Calculations

Vstd=	$\Delta Vol((Pa-\Delta P)/Pstd)(Tstd/Ta)$	Va=	$\Delta Vol((Pa-\Delta P)/Pa)$
Qstd=	$Vstd/\Delta Time$	Qa=	$Va/\Delta Time$
For subsequent flow rate calculations:			
Qstd=	$1/m \left(\left(\sqrt{\Delta H \left(\frac{Pa}{Pstd} \right) \left(\frac{Tstd}{Ta} \right)} \right) - b \right)$	Qa=	$1/m \left(\left(\sqrt{\Delta H \left(\frac{Ta}{Pa} \right)} \right) - b \right)$

Standard Conditions

Tstd:	298.15 °K
Pstd:	760 mm Hg
Key	
ΔH: calibrator manometer reading (in H2O)	
ΔP: rootsmeter manometer reading (mm Hg)	
Ta: actual absolute temperature (°K)	
Pa: actual barometric pressure (mm Hg)	
b: intercept	
m: slope	

RECALIBRATION

US EPA recommends annual recalibration per 1998
 40 Code of Federal Regulations Part 50 to 51,
 Appendix B to Part 50, Reference Method for the
 Determination of Suspended Particulate Matter in
 the Atmosphere, 9.2.17, page 30

MATERIALAB CONSULTANTS LIMITED

Room 723 & 725, 7/F, Block B,
Profit Industrial Building,
1-15 Kwai Fung Crescent, Kwai Fong,
Hong Kong.

Tel : +852 2450 8238
Fax : +852 2450 8032
E-mail : mcl@fugro.com
Website : www.fugro.com

**TSP SAMPLER CALIBRATION CALCULATION SPREADSHEET**

Project : Environmental Monitoring Works For Contract No. KLN/2015/07

Date of Calibration: 18-Feb-20

Location : KTD1a

Next Calibration Date: 17-May-20

Brand: Tisch

Technician: Tony Wan

Model: TE-5170

S/N: 4037

CONDITIONS

Sea Level Pressure (hPa): 1026.4 Corrected Pressure (mm Hg): 770
Temperature (°C): 14.7 Temperature (K): 288

CALIBRATION ORIFICE

Make: Tisch Qstd Slope: 2.08799
Model: TE-5025A Qstd Intercept: -0.03545
Calibration Date: 21-Oct-19 Expiry Date: 21-Oct-20
S/N: 2456

CALIBRATION

Plate No.	H2O (L) (in)	H2O (R) (in)	H2O (in)	Qstd (m ³ /min)	I (chart)	IC (corrected)	LINEAR REGRESSION
18	5.00	-7.00	12.000	1.716	50.00	51.22	Slope = 25.1765 Intercept = 7.5773 Corr. coeff.: 0.9971
13	3.10	-6.90	10.000	1.568	46.00	47.12	
10	1.80	-5.40	7.200	1.333	40.00	40.97	
7	0.90	-4.20	5.100	1.125	34.00	34.83	
5	0.20	-2.40	2.600	0.808	28.00	28.68	

Calculations: $Qstd = 1/m[\sqrt{H2O(Pa/Pstd)(Tstd/Ta)}] - b]$ $IC = I[\sqrt{Pa/Pstd)(Tstd/Ta)}]$

Qstd = standard flow rate

IC = corrected chart response

I = actual chart response

m = calibrator Qstd slope

b = calibrator Qstd intercept

Ta = actual temperature during calibration (deg K)

Pa = actual pressure during calibration (mm Hg)

Tstd = 298 deg K

Pstd = 760 mm Hg

For subsequent calculation of sampler flow: $1/m((I)[\sqrt{(298/Tav)(Pav/760)}] - b)$

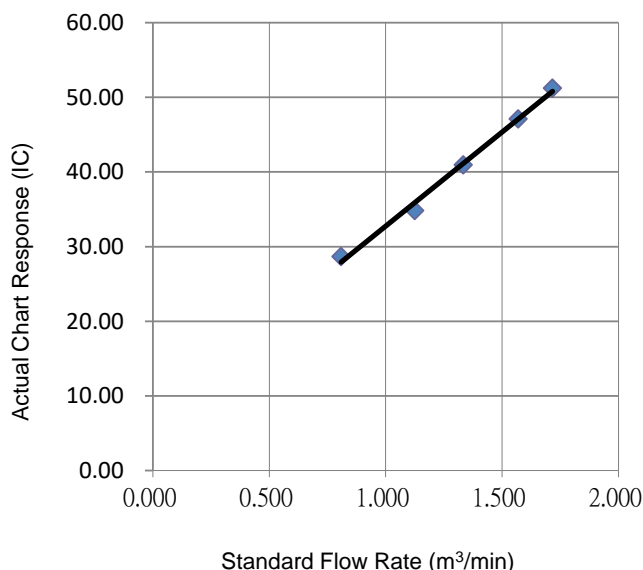
m = sampler slope

b = sampler intercept

I = chart response

Tav = daily average temperature

Pav = daily average pressure

FLOW RATE CHART

Wan Ka Ho
Project Consultant

Report Date: 20/2/2020

MATERIALAB CONSULTANTS LIMITED

Room 723 & 725, 7/F, Block B,
Profit Industrial Building,
1-15 Kwai Fung Crescent, Kwai Fong,
Hong Kong.

Tel : +852 2450 8238
Fax : +852 2450 8032
E-mail : mcl@fugro.com
Website : www.fugro.com

**TSP SAMPLER CALIBRATION CALCULATION SPREADSHEET**

Project : Environmental Monitoring Works For Contract No. KLN/2015/07
Location : KER1b
Brand: Tisch
Model: TE-5170
S/N: 3482
Date of Calibration: 18-Feb-20
Next Calibration Date: 17-May-20
Technician: Tony Wan

CONDITIONS

Sea Level Pressure (hPa): 1026.4
Temperature (°C): 14.7
Corrected Pressure (mm Hg): 770
Temperature (K): 288

CALIBRATION ORIFICE

Make: Tisch
Model: TE-5025A
Calibration Date: 21-Oct-19
S/N: 2456
Qstd Slope: 2.08799
Qstd Intercept: -0.03545
Expiry Date: 21-Oct-20

CALIBRATION

Plate No.	H2O (L) (in)	H2O (R) (in)	H2O (in)	Qstd (m ³ /min)	I (chart)	IC (corrected)	LINEAR REGRESSION
18	4.60	-7.90	12.500	1.751	51.00	52.24	Slope = 24.2236 Intercept = 9.1388 Corr. coeff.: 0.9953
13	3.40	-6.10	9.500	1.529	45.00	46.09	
10	2.40	-5.20	7.600	1.369	40.00	40.97	
7	1.00	-4.10	5.100	1.125	36.00	36.88	
5	0.30	-2.80	3.100	0.881	30.00	30.73	

Calculations:

$Qstd = 1/m[\sqrt{H2O(Pa/Pstd)(Tstd/Ta)}] - b$

$IC = I[\sqrt{Pa/Pstd}(Tstd/Ta)]$

Qstd = standard flow rate

IC = corrected chart response

I = actual chart response

m = calibrator Qstd slope

b = calibrator Qstd intercept

Ta = actual temperature during calibration (deg K)

Pa = actual pressure during calibration (mm Hg)

Tstd = 298 deg K

Pstd = 760 mm Hg

For subsequent calculation of sampler flow:

$1/m((I)[\sqrt{298/Tav}(Pav/760)] - b)$

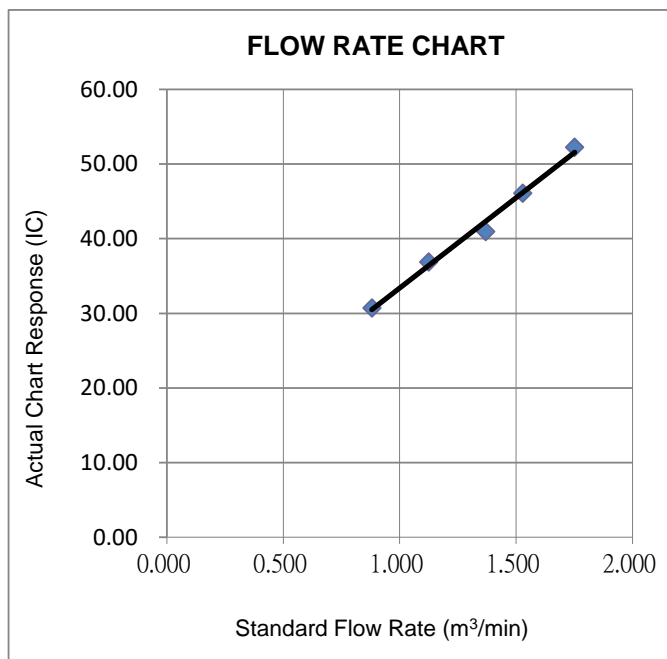
m = sampler slope

b = sampler intercept

I = chart response

Tav = daily average temperature

Pav = daily average pressure



Wan Ka Ho

Wan Ka Ho
Project Consultant

Report Date: 20/2/2020

MATERIALAB CONSULTANTS LIMITED

Room 723 & 725, 7/F, Block B,
Profit Industrial Building,
1-15 Kwai Fung Crescent, Kwai Fong,
Hong Kong.

Tel : +852 2450 8238
Fax : +852 2450 8032
E-mail : mcl@fugro.com
Website : www.fugro.com

**TSP SAMPLER CALIBRATION CALCULATION SPREADSHEET**

Project : Environmental Monitoring Works For Contract No. KLN/2015/07

Date of Calibration: 18-Feb-20

Location : KTD2b

Next Calibration Date: 17-May-20

Brand: Tisch

Technician: Tony Wan

Model: TE-5170

S/N: 3838

CONDITIONS

Sea Level Pressure (hPa): 1026.4 Corrected Pressure (mm Hg): 770
Temperature (°C): 14.7 Temperature (K): 288

CALIBRATION ORIFICE

Make: Tisch Qstd Slope: 2.08799
Model: TE-5025A Qstd Intercept: -0.03545
Calibration Date: 21-Oct-19 Expiry Date: 21-Oct-20
S/N: 2456

CALIBRATION

Plate No.	H2O (L) (in)	H2O (R) (in)	H2O (in)	Qstd (m ³ /min)	I (chart)	IC (corrected)	LINEAR REGRESSION
18	5.40	-4.90	10.300	1.591	49.00	50.19	Slope = 28.4808 Intercept = 5.4872 Corr. coeff.: 0.9927
13	4.20	-3.80	8.000	1.405	46.00	47.12	
10	3.10	-3.00	6.100	1.229	39.00	39.95	
7	2.00	-1.50	3.500	0.935	30.00	30.73	
5	1.20	-0.80	2.000	0.711	26.00	26.63	

Calculations: $Qstd = 1/m[\sqrt{H2O(Pa/Pstd)(Tstd/Ta)}] - b]$ $IC = I[\sqrt{Pa/Pstd)(Tstd/Ta)}]$

Qstd = standard flow rate

IC = corrected chart response

I = actual chart response

m = calibrator Qstd slope

b = calibrator Qstd intercept

Ta = actual temperature during calibration (deg K)

Pa = actual pressure during calibration (mm Hg)

Tstd = 298 deg K

Pstd = 760 mm Hg

For subsequent calculation of sampler flow: $1/m((I)[\sqrt{(298/Tav)(Pav/760)}] - b)$

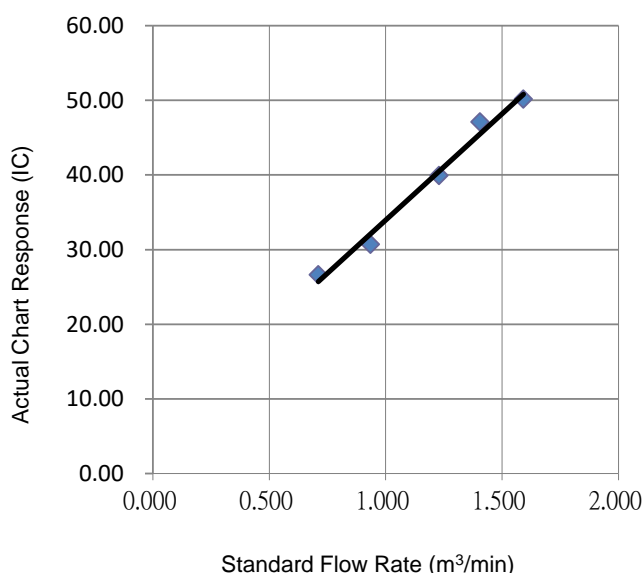
m = sampler slope

b = sampler intercept

I = chart response

Tav = daily average temperature

Pav = daily average pressure

FLOW RATE CHART

Wan Ka Ho
Project Consultant

Report Date: 20/2/2020

APPENDIX D
WEATHER INFORMATION

Appendix D - Weather Conditions During Impact Monitoring Period

Date	Mean Air Temperature (°C) ¹	Mean Relative Humidity (%) ²	Precipitation (mm) ³
1-Mar-20	22.4	82	0.0
2-Mar-20	19.8	84	0.0
3-Mar-20	19.0	81	0.0
4-Mar-20	19.5	84	2.5
5-Mar-20	17.6	85	0.5
6-Mar-20	18.0	80	0.0
7-Mar-20	19.8	88	0.0
8-Mar-20	21.3	92	0.0
9-Mar-20	21.8	89	0.0
10-Mar-20	23.4	67	0.0
11-Mar-20	18.7	72	0.0
12-Mar-20	18.9	89	0.0
13-Mar-20	20.3	91	0.0
14-Mar-20	20.9	78	0.5
15-Mar-20	19.8	70	0.0
16-Mar-20	19.7	75	0.0
17-Mar-20	20.0	79	0.0
18-Mar-20	20.2	86	11.0
19-Mar-20	20.8	88	1.0
20-Mar-20	20.8	87	0.0
21-Mar-20	20.7	94	1.5
22-Mar-20	23.3	84	0.0
23-Mar-20	24.7	81	0.0
24-Mar-20	21.8	82	0.0
25-Mar-20	22.0	83	0.0
26-Mar-20	22.5	90	0.5
27-Mar-20	23.3	86	0.0
28-Mar-20	22.4	91	8.5
29-Mar-20	20.1	91	2.0
30-Mar-20	20.3	95	9.0
31-Mar-20	20.3	95	5.5

(Reporting Month: March 2020)**Remarks:**

Source - Hong Kong Observatory

¹Retrieved from Kai Tak Runway Park Weather Station²Retrieved from Manned Weather Station (Hong Kong Observatory) (22°18'07" N, 114°10'27" E)³Retrieved from Kai Tak Weather Station

**APPENDIX D -
WEATHER CONDITIONS DURING THE MONITORING PERIOD**

II. Mean Wind Speed and Wind Direction

Date	Time	Wind Speed (m/s)	Wind Direction
1/3/2020	1:00 AM	1.3	WNW
1/3/2020	2:00 AM	1.3	WNW
1/3/2020	3:00 AM	1.3	NW
1/3/2020	4:00 AM	1.8	NW
1/3/2020	5:00 AM	2.7	NNW
1/3/2020	6:00 AM	2.2	NW
1/3/2020	7:00 AM	2.7	WNW
1/3/2020	8:00 AM	1.8	ESE
1/3/2020	9:00 AM	1.3	N
1/3/2020	10:00 AM	1.3	WNW
1/3/2020	11:00 AM	4.0	NNW
1/3/2020	12:00 PM	4.0	NNW
1/3/2020	1:00 PM	1.3	NNW
1/3/2020	2:00 PM	0.9	WNW
1/3/2020	3:00 PM	0.9	WNW
1/3/2020	4:00 PM	1.3	WNW
1/3/2020	5:00 PM	1.3	WNW
1/3/2020	6:00 PM	0.9	WNW
1/3/2020	7:00 PM	0.9	WNW
1/3/2020	8:00 PM	0.9	WNW
1/3/2020	9:00 PM	0.9	WNW
1/3/2020	10:00 PM	1.3	WNW
1/3/2020	11:00 PM	0.9	WNW
2/3/2020	12:00 AM	0.9	WNW
2/3/2020	1:00 AM	1.3	WNW
2/3/2020	2:00 AM	1.3	WNW
2/3/2020	3:00 AM	1.3	WNW
2/3/2020	4:00 AM	0.9	WNW
2/3/2020	5:00 AM	0.9	WNW
2/3/2020	6:00 AM	0.9	WNW
2/3/2020	7:00 AM	0.9	WNW
2/3/2020	8:00 AM	1.3	WNW
2/3/2020	9:00 AM	1.3	WNW
2/3/2020	10:00 AM	2.7	NNW
2/3/2020	11:00 AM	4.5	NNW
2/3/2020	12:00 PM	5.4	NNW
2/3/2020	1:00 PM	4	NNW
2/3/2020	2:00 PM	2.2	NNW
2/3/2020	3:00 PM	0.9	ESE
2/3/2020	4:00 PM	1.3	ESE
2/3/2020	5:00 PM	1.3	ESE
2/3/2020	6:00 PM	1.8	E
2/3/2020	7:00 PM	1.3	ESE
2/3/2020	8:00 PM	1.8	ESE

**APPENDIX D -
WEATHER CONDITIONS DURING THE MONITORING PERIOD**

II. Mean Wind Speed and Wind Direction

Date	Time	Wind Speed (m/s)	Wind Direction
2/3/2020	9:00 PM	1.8	ESE
2/3/2020	10:00 PM	1.8	ESE
2/3/2020	11:00 PM	2.2	ESE
3/3/2020	12:00 AM	1.8	ESE
3/3/2020	1:00 AM	1.8	E
3/3/2020	2:00 AM	1.3	E
3/3/2020	3:00 AM	1.8	ESE
3/3/2020	4:00 AM	1.8	SE
3/3/2020	5:00 AM	1.8	SE
3/3/2020	6:00 AM	1.8	ESE
3/3/2020	7:00 AM	1.8	ESE
3/3/2020	8:00 AM	1.3	ESE
3/3/2020	9:00 AM	0.9	SE
3/3/2020	10:00 AM	2.2	ESE
3/3/2020	11:00 AM	0.9	E
3/3/2020	12:00 PM	0.9	WNW
3/3/2020	1:00 PM	1.3	SE
3/3/2020	2:00 PM	1.3	ESE
3/3/2020	3:00 PM	1.8	ESE
3/3/2020	4:00 PM	1.8	E
3/3/2020	5:00 PM	1.8	ESE
3/3/2020	6:00 PM	1.3	ESE
3/3/2020	7:00 PM	1.3	ESE
3/3/2020	8:00 PM	1.3	ESE
3/3/2020	9:00 PM	1.3	ESE
3/3/2020	10:00 PM	0.9	ESE
3/3/2020	11:00 PM	0.9	SE
4/3/2020	12:00 AM	1.3	ESE
4/3/2020	1:00 AM	1.3	ESE
4/3/2020	2:00 AM	1.8	SE
4/3/2020	3:00 AM	1.3	SE
4/3/2020	4:00 AM	1.3	ESE
4/3/2020	5:00 AM	1.8	E
4/3/2020	6:00 AM	1.3	ESE
4/3/2020	7:00 AM	0.9	ESE
4/3/2020	8:00 AM	1.3	NW
4/3/2020	9:00 AM	1.8	WNW
4/3/2020	10:00 AM	1.8	NNW
4/3/2020	11:00 AM	2.2	NNW
4/3/2020	12:00 PM	1.3	NW
4/3/2020	1:00 PM	0.9	WNW
4/3/2020	2:00 PM	0.9	NNW
4/3/2020	3:00 PM	0.9	NW
4/3/2020	4:00 PM	0.9	WNW

**APPENDIX D -
WEATHER CONDITIONS DURING THE MONITORING PERIOD**

II. Mean Wind Speed and Wind Direction

Date	Time	Wind Speed (m/s)	Wind Direction
4/3/2020	5:00 PM	0.9	WNW
4/3/2020	6:00 PM	0.9	WNW
4/3/2020	7:00 PM	0.4	WNW
4/3/2020	8:00 PM	0.9	ESE
4/3/2020	9:00 PM	0.4	WNW
4/3/2020	10:00 PM	0.4	WNW
4/3/2020	11:00 PM	0.4	WNW
5/3/2020	12:00 AM	0.4	WNW
5/3/2020	1:00 AM	0.4	WNW
5/3/2020	2:00 AM	0.4	NW
5/3/2020	3:00 AM	0	N
5/3/2020	4:00 AM	0.4	ESE
5/3/2020	5:00 AM	0.9	ESE
5/3/2020	6:00 AM	0.9	ESE
5/3/2020	7:00 AM	0.4	WNW
5/3/2020	8:00 AM	1.3	SE
5/3/2020	9:00 AM	1.3	SE
5/3/2020	10:00 AM	4	NNW
5/3/2020	11:00 AM	3.6	NNW
5/3/2020	12:00 PM	4.9	NNW
5/3/2020	1:00 PM	3.6	NNW
5/3/2020	2:00 PM	2.2	NNW
5/3/2020	3:00 PM	2.2	NNW
5/3/2020	4:00 PM	1.8	NNW
5/3/2020	5:00 PM	0	NNW
5/3/2020	6:00 PM	0.4	WNW
5/3/2020	7:00 PM	0.4	WNW
5/3/2020	8:00 PM	0.4	W
5/3/2020	9:00 PM	0.3	W
5/3/2020	10:00 PM	0.2	W
5/3/2020	11:00 PM	0.3	W
6/3/2020	12:00 AM	0.2	W
6/3/2020	1:00 AM	0.2	SSE
6/3/2020	2:00 AM	0.1	SSE
6/3/2020	3:00 AM	0	SSE
6/3/2020	4:00 AM	0.4	NW
6/3/2020	5:00 AM	1.3	NNW
6/3/2020	6:00 AM	1.3	WNW
6/3/2020	7:00 AM	2.2	NNW
6/3/2020	8:00 AM	1.3	WNW
6/3/2020	9:00 AM	1.3	WNW
6/3/2020	10:00 AM	1.3	WNW
6/3/2020	11:00 AM	1.3	NW
6/3/2020	12:00 PM	1.8	NNW

**APPENDIX D -
WEATHER CONDITIONS DURING THE MONITORING PERIOD**

II. Mean Wind Speed and Wind Direction

Date	Time	Wind Speed (m/s)	Wind Direction
6/3/2020	1:00 PM	1.3	NNW
6/3/2020	2:00 PM	0.9	WNW
6/3/2020	3:00 PM	0.9	NW
6/3/2020	4:00 PM	0.9	WNW
6/3/2020	5:00 PM	0.9	WNW
6/3/2020	6:00 PM	0.9	WNW
6/3/2020	7:00 PM	1.3	WNW
6/3/2020	8:00 PM	0.9	WNW
6/3/2020	9:00 PM	0.9	WNW
6/3/2020	10:00 PM	1.3	WNW
6/3/2020	11:00 PM	0.9	WNW
7/3/2020	12:00 AM	0.9	WNW
7/3/2020	1:00 AM	0.4	E
7/3/2020	2:00 AM	0.4	WNW
7/3/2020	3:00 AM	0.4	WNW
7/3/2020	4:00 AM	0.9	WNW
7/3/2020	5:00 AM	1.3	WNW
7/3/2020	6:00 AM	1.3	NW
7/3/2020	7:00 AM	1.3	NW
7/3/2020	8:00 AM	1.3	NNW
7/3/2020	9:00 AM	1.3	WNW
7/3/2020	10:00 AM	1.3	NNW
7/3/2020	11:00 AM	1.8	NNW
7/3/2020	12:00 PM	1.8	WNW
7/3/2020	1:00 PM	1.3	WNW
7/3/2020	2:00 PM	0.9	WNW
7/3/2020	3:00 PM	0.9	NW
7/3/2020	4:00 PM	0.4	WNW
7/3/2020	5:00 PM	0.4	NNW
7/3/2020	6:00 PM	0.4	NW
7/3/2020	7:00 PM	0.4	NW
7/3/2020	8:00 PM	0.4	NNW
7/3/2020	9:00 PM	0.4	WNW
7/3/2020	10:00 PM	0.4	WNW
7/3/2020	11:00 PM	0.4	W
8/3/2020	12:00 AM	0.4	WNW
8/3/2020	1:00 AM	0.4	WNW
8/3/2020	2:00 AM	0.4	W
8/3/2020	3:00 AM	0.9	NNW
8/3/2020	4:00 AM	0.4	WNW
8/3/2020	5:00 AM	1.8	NNW
8/3/2020	6:00 AM	1.3	NNW
8/3/2020	7:00 AM	1.8	NNW
8/3/2020	8:00 AM	1.3	WNW

**APPENDIX D -
WEATHER CONDITIONS DURING THE MONITORING PERIOD**

II. Mean Wind Speed and Wind Direction

Date	Time	Wind Speed (m/s)	Wind Direction
8/3/2020	9:00 AM	1.8	NNW
8/3/2020	10:00 AM	3.6	NNW
8/3/2020	11:00 AM	3.6	NNW
8/3/2020	12:00 PM	1.8	NW
8/3/2020	1:00 PM	2.7	NW
8/3/2020	2:00 PM	2.7	NW
8/3/2020	3:00 PM	2.2	WNW
8/3/2020	4:00 PM	2.7	WNW
8/3/2020	5:00 PM	2.2	WNW
8/3/2020	6:00 PM	1.3	WNW
8/3/2020	7:00 PM	1.3	WNW
8/3/2020	8:00 PM	1.3	WNW
8/3/2020	9:00 PM	0.4	NW
8/3/2020	10:00 PM	0.4	WNW
8/3/2020	11:00 PM	0.4	WNW
9/3/2020	12:00 AM	0.4	NNW
9/3/2020	1:00 AM	0.4	ESE
9/3/2020	2:00 AM	0.9	ESE
9/3/2020	3:00 AM	0.4	ESE
9/3/2020	4:00 AM	0.4	ESE
9/3/2020	5:00 AM	0	WNW
9/3/2020	6:00 AM	1.3	ENE
9/3/2020	7:00 AM	0.9	WNW
9/3/2020	8:00 AM	1.3	E
9/3/2020	9:00 AM	1.8	ENE
9/3/2020	10:00 AM	1.3	N
9/3/2020	11:00 AM	0.9	NW
9/3/2020	12:00 PM	0.4	NNW
9/3/2020	1:00 PM	0.9	N
9/3/2020	2:00 PM	0.9	N
9/3/2020	3:00 PM	0.9	N
9/3/2020	4:00 PM	0.4	N
9/3/2020	5:00 PM	0.9	ENE
9/3/2020	6:00 PM	0.9	E
9/3/2020	7:00 PM	0.9	ESE
9/3/2020	8:00 PM	0.4	W
9/3/2020	9:00 PM	0.9	ENE
9/3/2020	10:00 PM	0.9	N
9/3/2020	11:00 PM	0.4	NW
10/3/2020	12:00 AM	0.4	NNW
10/3/2020	1:00 AM	0	NW
10/3/2020	2:00 AM	0.4	N
10/3/2020	3:00 AM	0.4	NNE
10/3/2020	4:00 AM	0	NNE

**APPENDIX D -
WEATHER CONDITIONS DURING THE MONITORING PERIOD**

II. Mean Wind Speed and Wind Direction

Date	Time	Wind Speed (m/s)	Wind Direction
10/3/2020	5:00 AM	0	NNE
10/3/2020	6:00 AM	0	N
10/3/2020	7:00 AM	0.4	NW
10/3/2020	8:00 AM	0.4	NW
10/3/2020	9:00 AM	0	NNW
10/3/2020	10:00 AM	0.4	NW
10/3/2020	11:00 AM	0.4	NW
10/3/2020	12:00 PM	0.4	NW
10/3/2020	1:00 PM	0.4	NW
10/3/2020	2:00 PM	0.4	WSW
10/3/2020	3:00 PM	0.4	NW
10/3/2020	4:00 PM	0.4	NW
10/3/2020	5:00 PM	0.4	NNW
10/3/2020	6:00 PM	0.4	NW
10/3/2020	7:00 PM	0.4	NNW
10/3/2020	8:00 PM	0	NNW
10/3/2020	9:00 PM	0.4	NW
10/3/2020	10:00 PM	0.4	NNW
10/3/2020	11:00 PM	0.9	NW
11/3/2020	12:00 AM	0.4	NNW
11/3/2020	1:00 AM	0.4	NNW
11/3/2020	2:00 AM	0.9	NW
11/3/2020	3:00 AM	0.9	NW
11/3/2020	4:00 AM	0.9	NNW
11/3/2020	5:00 AM	0.9	NNW
11/3/2020	6:00 AM	0.9	NNW
11/3/2020	7:00 AM	1.8	NW
11/3/2020	8:00 AM	0.9	NW
11/3/2020	9:00 AM	2.7	NW
11/3/2020	10:00 AM	2.2	NNW
11/3/2020	11:00 AM	1.3	NNW
11/3/2020	12:00 PM	0.4	NNW
11/3/2020	1:00 PM	0.4	NW
11/3/2020	2:00 PM	0.4	NW
11/3/2020	3:00 PM	0.4	NW
11/3/2020	4:00 PM	1.8	NW
11/3/2020	5:00 PM	3.1	NW
11/3/2020	6:00 PM	3.1	NW
11/3/2020	7:00 PM	2.2	NW
11/3/2020	8:00 PM	1.8	NW
11/3/2020	9:00 PM	1.3	NW
11/3/2020	10:00 PM	1.8	NW
11/3/2020	11:00 PM	1.8	NW
12/3/2020	12:00 AM	2.7	NW

**APPENDIX D -
WEATHER CONDITIONS DURING THE MONITORING PERIOD**

II. Mean Wind Speed and Wind Direction

Date	Time	Wind Speed (m/s)	Wind Direction
12/3/2020	1:00 AM	2.2	NW
12/3/2020	2:00 AM	1.8	NW
12/3/2020	3:00 AM	1.3	NW
12/3/2020	4:00 AM	0.9	NW
12/3/2020	5:00 AM	0.4	NW
12/3/2020	6:00 AM	0.4	NW
12/3/2020	7:00 AM	0.4	NW
12/3/2020	8:00 AM	0.4	NW
12/3/2020	9:00 AM	0.4	NW
12/3/2020	10:00 AM	0.9	NW
12/3/2020	11:00 AM	0.9	NW
12/3/2020	12:00 PM	0.9	NW
12/3/2020	1:00 PM	0.9	NW
12/3/2020	2:00 PM	1.3	NW
12/3/2020	3:00 PM	0.9	NNW
12/3/2020	4:00 PM	1.8	NW
12/3/2020	5:00 PM	1.8	NW
12/3/2020	6:00 PM	1.3	NW
12/3/2020	7:00 PM	1.3	NW
12/3/2020	8:00 PM	1.3	NW
12/3/2020	9:00 PM	0.4	NW
12/3/2020	10:00 PM	0.4	NW
12/3/2020	11:00 PM	0.9	NW
13/3/2020	12:00 AM	0.4	NW
13/3/2020	1:00 AM	0	N
13/3/2020	2:00 AM	0	N
13/3/2020	3:00 AM	0	N
13/3/2020	4:00 AM	0	NNE
13/3/2020	5:00 AM	0.4	NNW
13/3/2020	6:00 AM	0.9	NW
13/3/2020	7:00 AM	0.4	NNE
13/3/2020	8:00 AM	0.4	NNE
13/3/2020	9:00 AM	0.9	NW
13/3/2020	10:00 AM	0.9	N
13/3/2020	11:00 AM	0.4	NNE
13/3/2020	12:00 PM	0.4	N
13/3/2020	1:00 PM	0.9	NW
13/3/2020	2:00 PM	1.3	NW
13/3/2020	3:00 PM	4	NW
13/3/2020	4:00 PM	3.6	NW
13/3/2020	5:00 PM	3.6	NW
13/3/2020	6:00 PM	4.5	NW
13/3/2020	7:00 PM	1.8	NW
13/3/2020	8:00 PM	0.4	NW

**APPENDIX D -
WEATHER CONDITIONS DURING THE MONITORING PERIOD**

II. Mean Wind Speed and Wind Direction

Date	Time	Wind Speed (m/s)	Wind Direction
13/3/2020	9:00 PM	0.4	NW
13/3/2020	10:00 PM	0	NW
13/3/2020	11:00 PM	0	NW
14/3/2020	12:00 AM	0.4	NW
14/3/2020	1:00 AM	0	SE
14/3/2020	2:00 AM	0	SE
14/3/2020	3:00 AM	0	W
14/3/2020	4:00 AM	0	NNW
14/3/2020	5:00 AM	0	N
14/3/2020	6:00 AM	0	NW
14/3/2020	7:00 AM	0	NNE
14/3/2020	8:00 AM	0	N
14/3/2020	9:00 AM	0	N
14/3/2020	10:00 AM	0	NE
14/3/2020	11:00 AM	0	NNW
14/3/2020	12:00 PM	0.4	NW
14/3/2020	1:00 PM	3.1	NW
14/3/2020	2:00 PM	3.1	NNW
14/3/2020	3:00 PM	1.8	NNW
14/3/2020	4:00 PM	0.9	NW
14/3/2020	5:00 PM	0.4	NW
14/3/2020	6:00 PM	0.4	NW
14/3/2020	7:00 PM	0.4	NW
14/3/2020	8:00 PM	0.4	NW
14/3/2020	9:00 PM	0	NW
14/3/2020	10:00 PM	0	WSW
14/3/2020	11:00 PM	0	SE
15/3/2020	12:00 AM	0	WSW
15/3/2020	1:00 AM	0	WSW
15/3/2020	2:00 AM	0	NW
15/3/2020	3:00 AM	0	NW
15/3/2020	4:00 AM	0	NW
15/3/2020	5:00 AM	0	WNW
15/3/2020	6:00 AM	0	NW
15/3/2020	7:00 AM	0	NNW
15/3/2020	8:00 AM	0	NNW
15/3/2020	9:00 AM	0	W
15/3/2020	10:00 AM	0.4	W
15/3/2020	11:00 AM	0.4	W
15/3/2020	12:00 PM	0.9	NNW
15/3/2020	1:00 PM	1.8	NW
15/3/2020	2:00 PM	1.8	NW
15/3/2020	3:00 PM	1.3	NNW
15/3/2020	4:00 PM	0.9	NNW

**APPENDIX D -
WEATHER CONDITIONS DURING THE MONITORING PERIOD**

II. Mean Wind Speed and Wind Direction

Date	Time	Wind Speed (m/s)	Wind Direction
15/3/2020	5:00 PM	0.9	NNW
15/3/2020	6:00 PM	1.3	NNW
15/3/2020	7:00 PM	1.8	NNW
15/3/2020	8:00 PM	0.9	WNW
15/3/2020	9:00 PM	0.9	NNW
15/3/2020	10:00 PM	1.3	WNW
15/3/2020	11:00 PM	0.9	WNW
16/3/2020	12:00 AM	0.9	WNW
16/3/2020	1:00 AM	0.9	WNW
16/3/2020	2:00 AM	0.4	ESE
16/3/2020	3:00 AM	0.9	WNW
16/3/2020	4:00 AM	0.9	NW
16/3/2020	5:00 AM	0.9	NNW
16/3/2020	6:00 AM	0.9	NNW
16/3/2020	7:00 AM	1.3	NNW
16/3/2020	8:00 AM	1.3	WNW
16/3/2020	9:00 AM	1.3	NNW
16/3/2020	10:00 AM	1.3	NNW
16/3/2020	11:00 AM	1.3	NNW
16/3/2020	12:00 PM	1.8	NNW
16/3/2020	1:00 PM	1.3	WNW
16/3/2020	2:00 PM	1.3	NNW
16/3/2020	3:00 PM	1.3	NNW
16/3/2020	4:00 PM	0.9	NNW
16/3/2020	5:00 PM	1.8	NNW
16/3/2020	6:00 PM	2.2	NNW
16/3/2020	7:00 PM	2.7	NNW
16/3/2020	8:00 PM	2.7	NNW
16/3/2020	9:00 PM	1.8	NNW
16/3/2020	10:00 PM	1.3	NNW
16/3/2020	11:00 PM	1.3	NNW
17/3/2020	12:00 AM	0.9	NNW
17/3/2020	1:00 AM	0.9	NNW
17/3/2020	2:00 AM	0.9	NNW
17/3/2020	3:00 AM	0.4	WNW
17/3/2020	4:00 AM	0.4	E
17/3/2020	5:00 AM	0.4	N
17/3/2020	6:00 AM	0.4	ENE
17/3/2020	7:00 AM	0.9	NNW
17/3/2020	8:00 AM	0.9	NNW
17/3/2020	9:00 AM	0.9	NNW
17/3/2020	10:00 AM	0.4	N
17/3/2020	11:00 AM	0.9	NNW
17/3/2020	12:00 PM	0.9	ESE

**APPENDIX D -
WEATHER CONDITIONS DURING THE MONITORING PERIOD**

II. Mean Wind Speed and Wind Direction

Date	Time	Wind Speed (m/s)	Wind Direction
17/3/2020	1:00 PM	0.9	NNW
17/3/2020	2:00 PM	0.9	NW
17/3/2020	3:00 PM	0.4	NNW
17/3/2020	4:00 PM	0.9	NNW
17/3/2020	5:00 PM	0.9	WNW
17/3/2020	6:00 PM	0.9	WNW
17/3/2020	7:00 PM	0.9	WNW
17/3/2020	8:00 PM	0.9	WNW
17/3/2020	9:00 PM	0.9	WNW
17/3/2020	10:00 PM	0.9	WNW
17/3/2020	11:00 PM	0.9	WNW
18/3/2020	12:00 AM	0.9	WNW
18/3/2020	1:00 AM	0.9	WNW
18/3/2020	2:00 AM	3.1	NNW
18/3/2020	3:00 AM	4	NNW
18/3/2020	4:00 AM	4.5	NNW
18/3/2020	5:00 AM	4.9	NNW
18/3/2020	6:00 AM	2.7	NNW
18/3/2020	7:00 AM	1.3	NNW
18/3/2020	8:00 AM	1.3	NNW
18/3/2020	9:00 AM	0.9	NW
18/3/2020	10:00 AM	1.8	NNW
18/3/2020	11:00 AM	0.9	NW
18/3/2020	12:00 PM	0.9	WNW
18/3/2020	1:00 PM	0.9	NW
18/3/2020	2:00 PM	0.9	NW
18/3/2020	3:00 PM	0.4	WNW
18/3/2020	4:00 PM	0.4	WNW
18/3/2020	5:00 PM	0.4	ESE
18/3/2020	6:00 PM	0	SE
18/3/2020	7:00 PM	0	W
18/3/2020	8:00 PM	0	E
18/3/2020	9:00 PM	0.4	WNW
18/3/2020	10:00 PM	0.9	WNW
18/3/2020	11:00 PM	1.3	NNW
19/3/2020	12:00 AM	1.3	NNW
19/3/2020	1:00 AM	2.2	NNW
19/3/2020	2:00 AM	4	NNW
19/3/2020	3:00 AM	4	NNW
19/3/2020	4:00 AM	3.6	NNW
19/3/2020	5:00 AM	3.6	NNW
19/3/2020	6:00 AM	3.6	NNW
19/3/2020	7:00 AM	2.7	NNW
19/3/2020	8:00 AM	2.7	NNW

**APPENDIX D -
WEATHER CONDITIONS DURING THE MONITORING PERIOD**

II. Mean Wind Speed and Wind Direction

Date	Time	Wind Speed (m/s)	Wind Direction
19/3/2020	9:00 AM	0.9	NNW
19/3/2020	10:00 AM	0.9	NNW
19/3/2020	11:00 AM	0	NNW
19/3/2020	12:00 PM	0.4	NNW
19/3/2020	1:00 PM	0.4	NNW
19/3/2020	2:00 PM	3.6	NNW
19/3/2020	3:00 PM	2.7	NNW
19/3/2020	4:00 PM	2.7	NNW
19/3/2020	5:00 PM	0.9	NNW
19/3/2020	6:00 PM	0.9	NNW
19/3/2020	7:00 PM	0	NNW
19/3/2020	8:00 PM	0.4	ESE
19/3/2020	9:00 PM	0.4	ESE
19/3/2020	10:00 PM	0.4	ESE
19/3/2020	11:00 PM	0.4	SSE
20/3/2020	12:00 AM	1.3	ESE
20/3/2020	1:00 AM	1.3	ESE
20/3/2020	2:00 AM	1.8	ESE
20/3/2020	3:00 AM	1.3	ESE
20/3/2020	4:00 AM	1.8	ESE
20/3/2020	5:00 AM	1.8	ESE
20/3/2020	6:00 AM	1.8	ESE
20/3/2020	7:00 AM	2.2	E
20/3/2020	8:00 AM	2.2	E
20/3/2020	9:00 AM	1.8	E
20/3/2020	10:00 AM	2.7	E
20/3/2020	11:00 AM	2.7	E
20/3/2020	12:00 PM	1.8	ESE
20/3/2020	1:00 PM	1.8	SE
20/3/2020	2:00 PM	1.8	SE
20/3/2020	3:00 PM	2.2	SE
20/3/2020	4:00 PM	2.2	ESE
20/3/2020	5:00 PM	1.8	SE
20/3/2020	6:00 PM	1.8	SE
20/3/2020	7:00 PM	1.8	ESE
20/3/2020	8:00 PM	2.2	ESE
20/3/2020	9:00 PM	1.8	ESE
20/3/2020	10:00 PM	1.8	ESE
20/3/2020	11:00 PM	1.8	ESE
21/3/2020	12:00 AM	1.3	E
21/3/2020	1:00 AM	1.8	E
21/3/2020	2:00 AM	1.3	ESE
21/3/2020	3:00 AM	0.9	ESE
21/3/2020	4:00 AM	0.9	ESE

**APPENDIX D -
WEATHER CONDITIONS DURING THE MONITORING PERIOD**

II. Mean Wind Speed and Wind Direction

Date	Time	Wind Speed (m/s)	Wind Direction
21/3/2020	5:00 AM	1.3	ESE
21/3/2020	6:00 AM	0.4	WNW
21/3/2020	7:00 AM	1.3	SE
21/3/2020	8:00 AM	0.4	SE
21/3/2020	9:00 AM	0.4	NW
21/3/2020	10:00 AM	0.9	SE
21/3/2020	11:00 AM	1.3	SE
21/3/2020	12:00 PM	1.3	E
21/3/2020	1:00 PM	1.3	SE
21/3/2020	2:00 PM	0.9	ESE
21/3/2020	3:00 PM	0.4	SSE
21/3/2020	4:00 PM	0.9	SE
21/3/2020	5:00 PM	0.9	ESE
21/3/2020	6:00 PM	0.9	ESE
21/3/2020	7:00 PM	0.9	ESE
21/3/2020	8:00 PM	1.3	ESE
21/3/2020	9:00 PM	0.9	SE
21/3/2020	10:00 PM	1.3	SE
21/3/2020	11:00 PM	0.4	ESE
22/3/2020	12:00 AM	0.9	E
22/3/2020	1:00 AM	1.3	ESE
22/3/2020	2:00 AM	1.8	ESE
22/3/2020	3:00 AM	1.8	ESE
22/3/2020	4:00 AM	1.8	SE
22/3/2020	5:00 AM	2.7	NNW
22/3/2020	6:00 AM	2.2	NNW
22/3/2020	7:00 AM	2.2	NNW
22/3/2020	8:00 AM	0.9	WNW
22/3/2020	9:00 AM	0.4	NW
22/3/2020	10:00 AM	0.4	WNW
22/3/2020	11:00 AM	0.4	WNW
22/3/2020	12:00 PM	0.9	WNW
22/3/2020	1:00 PM	0.4	WNW
22/3/2020	2:00 PM	0.9	WNW
22/3/2020	3:00 PM	0.9	SE
22/3/2020	4:00 PM	0.9	SE
22/3/2020	5:00 PM	0.4	ESE
22/3/2020	6:00 PM	0.4	ESE
22/3/2020	7:00 PM	0.9	SE
22/3/2020	8:00 PM	0.4	SSE
22/3/2020	9:00 PM	0.4	SE
22/3/2020	10:00 PM	1.3	N
22/3/2020	11:00 PM	0.9	NW
23/3/2020	12:00 AM	0.9	NW

**APPENDIX D -
WEATHER CONDITIONS DURING THE MONITORING PERIOD**

II. Mean Wind Speed and Wind Direction

Date	Time	Wind Speed (m/s)	Wind Direction
23/3/2020	1:00 AM	1.3	NW
23/3/2020	2:00 AM	0.9	NW
23/3/2020	3:00 AM	0.9	NNW
23/3/2020	4:00 AM	0.9	NW
23/3/2020	5:00 AM	0.9	NW
23/3/2020	6:00 AM	0.9	NW
23/3/2020	7:00 AM	0.9	NW
23/3/2020	8:00 AM	0.9	NW
23/3/2020	9:00 AM	0.9	NW
23/3/2020	10:00 AM	0.4	NW
23/3/2020	11:00 AM	0.9	NW
23/3/2020	12:00 PM	0.9	N
23/3/2020	1:00 PM	1.8	NW
23/3/2020	2:00 PM	2.2	N
23/3/2020	3:00 PM	3.1	N
23/3/2020	4:00 PM	2.7	N
23/3/2020	5:00 PM	4.9	N
23/3/2020	6:00 PM	4	N
23/3/2020	7:00 PM	2.7	N
23/3/2020	8:00 PM	3.1	N
23/3/2020	9:00 PM	2.2	N
23/3/2020	10:00 PM	0.9	NW
23/3/2020	11:00 PM	0.4	NW
24/3/2020	12:00 AM	0.9	NW
24/3/2020	1:00 AM	0.4	NW
24/3/2020	2:00 AM	0.9	NW
24/3/2020	3:00 AM	0.9	NW
24/3/2020	4:00 AM	0.9	NW
24/3/2020	5:00 AM	0.9	NW
24/3/2020	6:00 AM	0.9	NW
24/3/2020	7:00 AM	0.9	NW
24/3/2020	8:00 AM	0.9	NW
24/3/2020	9:00 AM	0.9	NW
24/3/2020	10:00 AM	0.9	NW
24/3/2020	11:00 AM	1.3	NW
24/3/2020	12:00 PM	1.3	NW
24/3/2020	1:00 PM	1.3	NW
24/3/2020	2:00 PM	0.9	N
24/3/2020	3:00 PM	1.8	N
24/3/2020	4:00 PM	1.8	N
24/3/2020	5:00 PM	1.8	N
24/3/2020	6:00 PM	4	N
24/3/2020	7:00 PM	3.6	N
24/3/2020	8:00 PM	2.2	N

**APPENDIX D -
WEATHER CONDITIONS DURING THE MONITORING PERIOD**

II. Mean Wind Speed and Wind Direction

Date	Time	Wind Speed (m/s)	Wind Direction
24/3/2020	9:00 PM	1.3	N
24/3/2020	10:00 PM	0.4	NW
24/3/2020	11:00 PM	0.9	N
25/3/2020	12:00 AM	0.4	NW
25/3/2020	1:00 AM	0.4	NW
25/3/2020	2:00 AM	0.4	NNW
25/3/2020	3:00 AM	0.9	N
25/3/2020	4:00 AM	0.9	NNW
25/3/2020	5:00 AM	0.9	WNW
25/3/2020	6:00 AM	0.4	NW
25/3/2020	7:00 AM	0.9	NW
25/3/2020	8:00 AM	0.9	NW
25/3/2020	9:00 AM	0.4	N
25/3/2020	10:00 AM	1.3	N
25/3/2020	11:00 AM	0.9	N
25/3/2020	12:00 PM	1.8	N
25/3/2020	1:00 PM	0.4	NW
25/3/2020	2:00 PM	1.3	N
25/3/2020	3:00 PM	2.7	N
25/3/2020	4:00 PM	4	N
25/3/2020	5:00 PM	4	N
25/3/2020	6:00 PM	4	N
25/3/2020	7:00 PM	3.6	N
25/3/2020	8:00 PM	2.2	N
25/3/2020	9:00 PM	1.8	N
25/3/2020	10:00 PM	0.9	N
25/3/2020	11:00 PM	0.4	NE
26/3/2020	12:00 AM	0.4	NE
26/3/2020	1:00 AM	0.4	NNE
26/3/2020	2:00 AM	0.4	ENE
26/3/2020	3:00 AM	0.4	ENE
26/3/2020	4:00 AM	0.4	NNE
26/3/2020	5:00 AM	0.4	NE
26/3/2020	6:00 AM	0.9	E
26/3/2020	7:00 AM	0.4	E
26/3/2020	8:00 AM	0.4	N
26/3/2020	9:00 AM	0.4	NNE
26/3/2020	10:00 AM	0.9	N
26/3/2020	11:00 AM	1.3	N
26/3/2020	12:00 PM	3.6	N
26/3/2020	1:00 PM	4.9	N
26/3/2020	2:00 PM	5.8	N
26/3/2020	3:00 PM	4.9	N
26/3/2020	4:00 PM	4.9	N

**APPENDIX D -
WEATHER CONDITIONS DURING THE MONITORING PERIOD**

II. Mean Wind Speed and Wind Direction

Date	Time	Wind Speed (m/s)	Wind Direction
26/3/2020	5:00 PM	4.9	N
26/3/2020	6:00 PM	4	N
26/3/2020	7:00 PM	3.6	N
26/3/2020	8:00 PM	3.1	N
26/3/2020	9:00 PM	1.3	N
26/3/2020	10:00 PM	0.9	N
26/3/2020	11:00 PM	0.9	N
27/3/2020	12:00 AM	0.4	ENE
27/3/2020	1:00 AM	0.9	ENE
27/3/2020	2:00 AM	0.9	N
27/3/2020	3:00 AM	1.3	N
27/3/2020	4:00 AM	0.4	E
27/3/2020	5:00 AM	0.4	E
27/3/2020	6:00 AM	0	---
27/3/2020	7:00 AM	0.4	N
27/3/2020	8:00 AM	0	NE
27/3/2020	9:00 AM	0.4	NE
27/3/2020	10:00 AM	0.4	N
27/3/2020	11:00 AM	1.3	N
27/3/2020	12:00 PM	1.3	N
27/3/2020	1:00 PM	1.3	N
27/3/2020	2:00 PM	0.9	N
27/3/2020	3:00 PM	1.8	N
27/3/2020	4:00 PM	0.9	NNW
27/3/2020	5:00 PM	0.9	N
27/3/2020	6:00 PM	1.3	N
27/3/2020	7:00 PM	0.9	N
27/3/2020	8:00 PM	1.3	N
27/3/2020	9:00 PM	0.4	SE
27/3/2020	10:00 PM	0.4	NW
27/3/2020	11:00 PM	1.8	NW
28/3/2020	12:00 AM	1.8	NW
28/3/2020	1:00 AM	0	SE
28/3/2020	2:00 AM	0	SE
28/3/2020	3:00 AM	0.4	SE
28/3/2020	4:00 AM	0.9	ESE
28/3/2020	5:00 AM	0.9	NNW
28/3/2020	6:00 AM	0.9	NNW
28/3/2020	7:00 AM	1.3	NNW
28/3/2020	8:00 AM	0.9	E
28/3/2020	9:00 AM	0.9	WNW
28/3/2020	10:00 AM	4	NNW
28/3/2020	11:00 AM	2.7	NNW
28/3/2020	12:00 PM	3.1	NNW

**APPENDIX D -
WEATHER CONDITIONS DURING THE MONITORING PERIOD**

II. Mean Wind Speed and Wind Direction

Date	Time	Wind Speed (m/s)	Wind Direction
28/3/2020	1:00 PM	1.8	NNW
28/3/2020	2:00 PM	0.9	NNW
28/3/2020	3:00 PM	0.9	NNW
28/3/2020	4:00 PM	0.9	NNW
28/3/2020	5:00 PM	1.8	NNW
28/3/2020	6:00 PM	1.3	NNW
28/3/2020	7:00 PM	0.4	ENE
28/3/2020	8:00 PM	0.9	NW
28/3/2020	9:00 PM	0.9	NE
28/3/2020	10:00 PM	0.9	SE
28/3/2020	11:00 PM	1.3	SE
29/3/2020	12:00 AM	0.9	SE
29/3/2020	1:00 AM	0.4	NE
29/3/2020	2:00 AM	0.9	WNW
29/3/2020	3:00 AM	1.8	WNW
29/3/2020	4:00 AM	1.8	NW
29/3/2020	5:00 AM	1.8	WNW
29/3/2020	6:00 AM	1.3	WNW
29/3/2020	7:00 AM	1.8	NNW
29/3/2020	8:00 AM	1.3	NNW
29/3/2020	9:00 AM	1.3	WNW
29/3/2020	10:00 AM	1.3	NW
29/3/2020	11:00 AM	1.3	WNW
29/3/2020	12:00 PM	2.2	WNW
29/3/2020	1:00 PM	2.7	WNW
29/3/2020	2:00 PM	2.7	WNW
29/3/2020	3:00 PM	2.7	WNW
29/3/2020	4:00 PM	3.1	NNW
29/3/2020	5:00 PM	1.3	NNW
29/3/2020	6:00 PM	1.3	NNW
29/3/2020	7:00 PM	0.9	NW
29/3/2020	8:00 PM	0.4	NNW
29/3/2020	9:00 PM	0.9	NW
29/3/2020	10:00 PM	0.4	WNW
29/3/2020	11:00 PM	0.4	NW
30/3/2020	12:00 AM	0.4	NW
30/3/2020	1:00 AM	0.9	ENE
30/3/2020	2:00 AM	1.3	ESE
30/3/2020	3:00 AM	1.8	E
30/3/2020	4:00 AM	1.3	E
30/3/2020	5:00 AM	1.3	E
30/3/2020	6:00 AM	1.8	SE
30/3/2020	7:00 AM	1.3	ESE
30/3/2020	8:00 AM	1.8	E

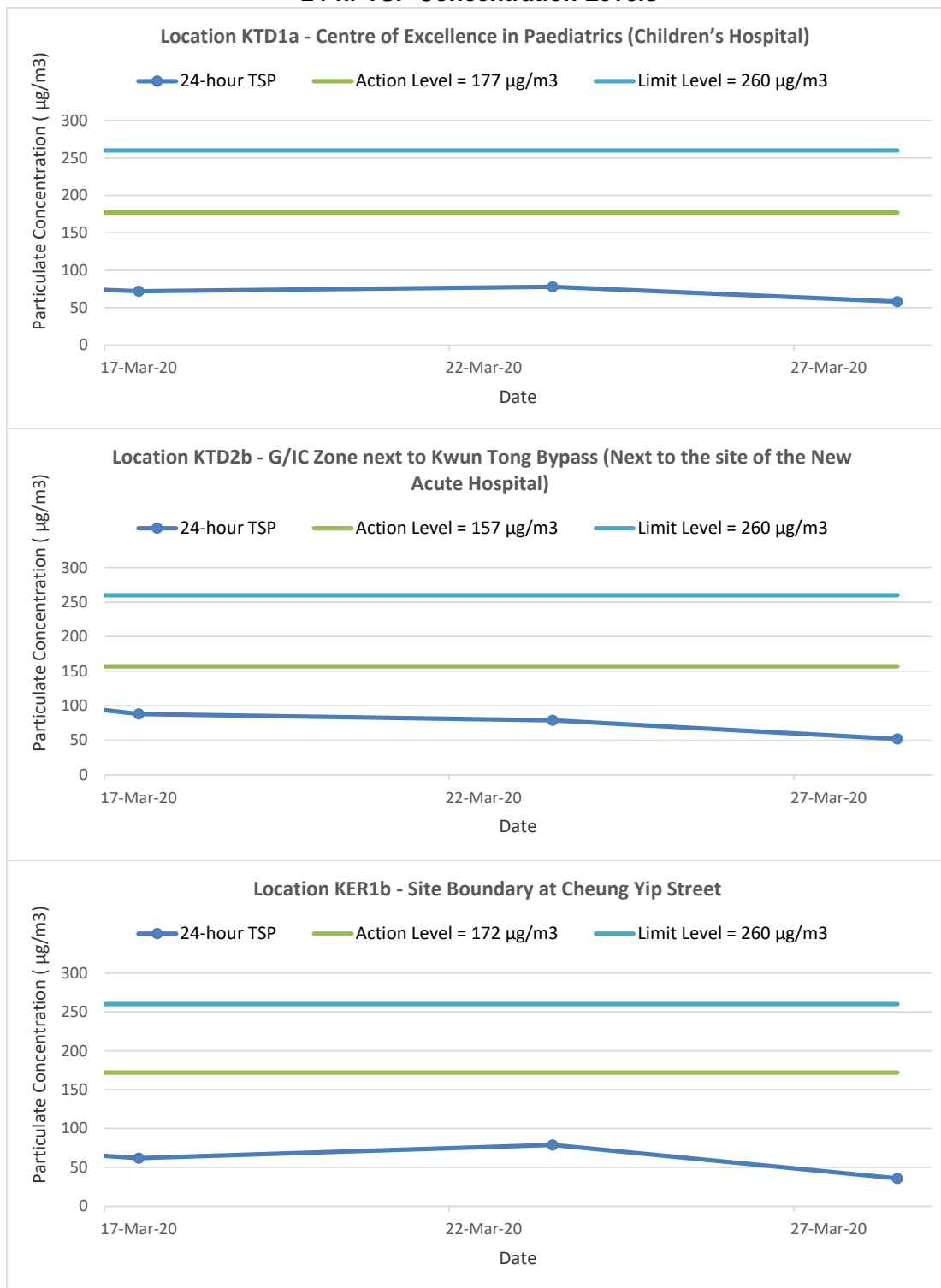
**APPENDIX D -
WEATHER CONDITIONS DURING THE MONITORING PERIOD**

II. Mean Wind Speed and Wind Direction

Date	Time	Wind Speed (m/s)	Wind Direction
30/3/2020	9:00 AM	1.8	E
30/3/2020	10:00 AM	1.8	ESE
30/3/2020	11:00 AM	1.8	E
30/3/2020	12:00 PM	2.2	E
30/3/2020	1:00 PM	1.8	E
30/3/2020	2:00 PM	1.8	ESE
30/3/2020	3:00 PM	1.8	ESE
30/3/2020	4:00 PM	1.8	SE
30/3/2020	5:00 PM	1.3	ESE
30/3/2020	6:00 PM	1.3	E
30/3/2020	7:00 PM	1.8	E
30/3/2020	8:00 PM	1.8	ESE
30/3/2020	9:00 PM	0.9	ESE
30/3/2020	10:00 PM	0.9	SE
30/3/2020	11:00 PM	0.9	E
31/3/2020	12:00 AM	0.4	E
31/3/2020	1:00 AM	0.9	ESE
31/3/2020	2:00 AM	1.8	ESE
31/3/2020	3:00 AM	2.2	ESE
31/3/2020	4:00 AM	1.8	ESE
31/3/2020	5:00 AM	2.2	ESE
31/3/2020	6:00 AM	2.2	ESE
31/3/2020	7:00 AM	1.8	ESE
31/3/2020	8:00 AM	2.7	ESE
31/3/2020	9:00 AM	1.3	E
31/3/2020	10:00 AM	0.9	E
31/3/2020	11:00 AM	0.9	ESE
31/3/2020	12:00 PM	0.9	WNW
31/3/2020	1:00 PM	1.3	NW
31/3/2020	2:00 PM	0.4	WNW
31/3/2020	3:00 PM	0.4	E
31/3/2020	4:00 PM	0.9	WNW
31/3/2020	5:00 PM	0.9	WNW
31/3/2020	6:00 PM	0.9	WNW
31/3/2020	7:00 PM	0.9	WNW
31/3/2020	8:00 PM	0.9	W
31/3/2020	9:00 PM	1.3	WNW
31/3/2020	10:00 PM	1.3	WNW
31/3/2020	11:00 PM	1.8	WNW

APPENDIX F
24-HOUR TSP MONITORING RESULTS
AND GRAPHICAL PRESENTATIONS

24-hr TSP Concentration Levels



Title	Contract No. ED/2018/04 - Trunk Road T2 and Infrastructure Works For Developments at the Former South Apron	Date	Mar-20	Project No.	MA20003	CINOTECH
	Graphical Presentation of 24-hour TSP Monitoring Results			Appendix	F	

Appendix F - 24-hour TSP Impact Monitoring Results

Location KTD1a - Centre of Excellence in Paediatrics (Children's Hospital)

Start Date	Weather Condition	Air Temp. (K)	Atmospheric Pressure, Pa (mmHg)	Filter Weight (g)		Particulate weight (g)	Sampling Time (hrs.)	Flow Rate (m ³ /min.)		Av. Flow (m ³ /min)	Total vol. (m ³)	Conc. (µg/m ³)	Action Level (µg/m ³)	Limit Level (µg/m ³)
				Initial	Final			Initial	Final					
17-Mar-20	Fine	293.3	764.1	2.6971	2.8553	0.1582	24.0	1.53	1.51	1.52	2192.0	72	177.0	260.0
23-Mar-20	Fine	297.6	760.7	2.7390	2.9099	0.1709	24.0	1.51	1.51	1.51	2180.1	78		
28-Mar-20	Fine	295.8	760.0	2.7250	2.8403	0.1153	24.0	1.37	1.37	1.37	1973.3	58		
											Min	58.0		
											Max	78.0		
											Average	69.3		

Location KTD2b - G/IC Zone next to Kwun Tong Bypass (Next to the site of the New Acute Hospital)

Start Date	Weather Condition	Air Temp. (K)	Atmospheric Pressure, Pa (mmHg)	Filter Weight (g)		Particulate weight (g)	Sampling Time (hrs.)	Flow Rate (m ³ /min.)		Av. Flow (m ³ /min)	Total vol. (m ³)	Conc. (µg/m ³)	Action Level (µg/m ³)	Limit Level (µg/m ³)
				Initial	Final			Initial	Final					
17-Mar-20	Fine	293.3	764.1	2.7104	2.9195	0.2091	24.0	1.58	1.71	1.65	2372.6	88	157.0	260.0
23-Mar-20	Fine	297.6	760.7	2.7071	2.8595	0.1524	24.0	1.34	1.34	1.34	1931.3	79		
28-Mar-20	Fine	295.8	760.0	2.7055	2.8023	0.0968	24.0	1.29	1.29	1.29	1858.7	52		
											Min	52.0		
											Max	88.0		
											Average	73.0		

Location KER1b - Site Boundary at Cheung Yip Street

Start Date	Weather Condition	Air Temp. (K)	Atmospheric Pressure, Pa (mmHg)	Filter Weight (g)		Particulate weight (g)	Sampling Time (hrs.)	Flow Rate (m ³ /min.)		Av. Flow (m ³ /min)	Total vol. (m ³)	Conc. (µg/m ³)	Action Level (µg/m ³)	Limit Level (µg/m ³)
				Initial	Final			Initial	Final					
17-Mar-20	Fine	293.3	764.1	2.7202	2.8470	0.1268	24.0	1.46	1.38	1.42	2041.2	62	172.0	260.0
23-Mar-20	Fine	297.6	760.7	2.6830	2.8585	0.1755	24.0	1.51	1.58	1.54	2224.7	79		
28-Mar-20	Fine	295.8	760.0	2.7025	2.7707	0.0682	24.0	1.29	1.37	1.33	1915.9	36		
											Min	36.0		
											Max	79.0		
											Average	59.0		

**APPENDIX G
COPIES OF CALIBRATION
CERTIFICATES FOR NOISE
MONITORING**

Report no.: 183057CA196490

Page 1 of 1

CALIBRATION CERTIFICATE OF SOUND LEVEL METER

Client Supplied Information

Client : Fugro Technical Services Ltd.

Project : Calibration Services

Details of Unit Under Test, UUT

Description : Sound Level Meter
 Manufacturer : Casella

	Meter	Microphone	Preamplifier
Model No.	CEL-63X	CE-251	CEL-495
Serial No.	1488304	02695	003984
Equipment ID	N/A		
Next Calibration Date	02-Dec-2020		
Specification Limit	EN 61672: 2003 Type 1		

Laboratory Information

Details of Reference Equipment -

Description : B & K Acoustic Multifunction Calibrator 4226 (Traditional free field setting)
 Equipment ID : R-108-1
 Date of Calibration : 03-Dec-2019
 Calibration Location : Calibration Laboratory of FTS Ambient Temperature : 22 °C
 Method Used : By direct comparison

Calibration Results :

Parameters		Mean Value (dB)	Specification Limit(dB)
A-weighting frequency response	4000Hz	0.8	2.6 to -0.6
	2000Hz	1.8	2.8 to -0.4
	1000Hz	1.0	1.1 to -1.1
	500Hz	-2.2	-1.8 to -4.6
	250Hz	-7.6	-7.2 to -10.0
	125Hz	-15.0	-14.6 to -17.6
	63Hz	-25.1	-24.7 to -27.7
	31.5Hz	-38.0	-37.4 to -41.4
Differential level linearity	94dB-104dB	0.0	± 0.6
	104dB-114dB	0.0	± 0.6

Remarks :

1. The equipment used in this calibration is traceable to recognized National Standards.
2. The mean value is the average of four measurements.
3. For calibration: Reference SPL are 94, 104 & 114dB, range setting is 20-140dB & time weighting is fast
4. The UUT complies with EN 61672: 2003 Type 1 sound level meter for the above measurement.
5. The values given in this Calibration Certificate only relate to the values at the time of the test and any uncertainties will not include allowance for the equipment long term drift, variations with environment changes, vibration and shock during transportation, overloading, mis-handling or the capability of any other laboratory to repeat the measurement.

Checked by : William Date : 12-12-2019 Certified by : K. T. Young Date : 12-12-2019
 CA-R-297 (22/07/2009) Leung Kwok Tai (Assistant Manager)

**** End of Report ****

Report no.: 183057CA196552(2)

Page 1 of 1

CALIBRATION CERTIFICATE OF SOUND LEVEL METER

Client Supplied Information

Client : Fugro Technical Services Ltd.

Project : Calibration Services

Details of Unit Under Test, UUT

Description : Sound Level Meter
 Manufacturer : Casella

	Meter	Microphone	Preamplifier
Model No.	CEL-63X	CE-251	CEL-495
Serial No.	1488306	03999	002748

Equipment ID : N-56
 Next Calibration Date : 19-Dec-2020
 Specification Limit : EN 61672: 2003 Type 1

Laboratory Information

Details of Reference Equipment -

Description : B & K Acoustic Multifunction Calibrator 4226 (Traditional free field setting)
 Equipment ID. : R-108-1
 Date of Calibration : 20-Dec-2019
 Calibration Location : Calibration Laboratory of FTS Ambient Temperature : 22 °C
 Method Used : By direct comparison

Calibration Results :

Parameters		Mean Value (dB)	Specification Limit(dB)
A-weighting frequency response	4000Hz	1.3	2.6 to -0.6
	2000Hz	1.3	2.8 to -0.4
	1000Hz	0.0	1.1 to -1.1
	500Hz	-3.4	-1.8 to -4.6
	250Hz	-8.8	-7.2 to -10.0
	125Hz	-16.2	-14.6 to -17.6
	63Hz	-26.3	-24.7 to -27.7
	31.5Hz	-39.3	-37.4 to -41.4
Differential level linearity	94dB-104dB	0.0	± 0.6
	104dB-114dB	0.0	± 0.6

Remarks :

1. The equipment used in this calibration is traceable to recognized National Standards.
2. The mean value is the average of four measurements.
3. For calibration: Reference SPL are 94, 104 & 114dB, range setting is 20-140dB & time weighting is fast
4. The UUT complies with EN 61672: 2003 Type 1 sound level meter for the above measurement.
5. The values given in this Calibration Certificate only relate to the values at the time of the test and any uncertainties will not include allowance for the equipment long term drift, variations with environment changes, vibration and shock during transportation, overloading, mis-handling or the capability of any other laboratory to repeat the measurement.

Checked by : William Date : 30-12-2019 Certified by : F.T. Leung Date : 30-12-2019
 CA-R-297 (22/07/2009) Leung Kwok Tai (Assistant Manager)

**** End of Report ****

FUGRO TECHNICAL SERVICES LIMITED

Fugro Development Centre,
5 Lok Yi Street, Tai Lam,
Tuen Mun, N.T.,
Hong Kong.

Tel : +852 2450 8233
Fax : +852 2450 6138
E-mail : matlab@fugro.com
Website : www.fugro.com

MaterialLab

Report no.: 183057CA195873(1)

Page 1 of 1

CALIBRATION CERTIFICATE OF SOUND CALIBRATOR

Client Supplied Information

Client : Fugro Technical Services Ltd.

Project : Calibration Services

Details of Unit Under Test, UUT

Description : Sound Calibrator
Manufacturer : Casella (Model CEL-120/1)
Serial No. : 4358251
Equipment ID : N-34
Next Calibration Date : 25-Jul-2020
Specification Limit : EN 60942: 2003 Type 1

Laboratory Information

Description : Reference Sound level meter
Equipment ID. : R-119-1
Date of Calibration : 26-Jul-2019 Ambient Temperature : 22 °C
Calibration Location : Calibration Laboratory of MaterialLab
Method Used : By direct comparison

Calibration Results :

Parameters (Setting of UUT)	Mean Value (error of measurement)	Specification Limit(dB)
94dB	-0.1 dB	±0.4dB
114dB	0.0 dB	

Remarks :

1. The equipment used in this calibration is traceable to recognized National Standards.
2. The mean value is the average of four measurements.
3. The equipment does comply with the specification limit.
4. The values given in this Calibration Certificate only relate to the values at the time of the test and any uncertainties will not include allowance for the equipment long term drift, variations with environment changes, vibration and shock during transportation, overloading, mis-handling or the capability of any other laboratory to repeat the measurement.

Checked by : William Date : 26-7-2019 Certified by : P.T. Leung Date : 26-7-2019
CA-R-297 (22/07/2009)

Leung Kwok Tai (Assistant Manager)

** End of Report **

FUGRO TECHNICAL SERVICES LIMITED

Fugro Development Centre,
5 Lok Yi Street, Tai Lam,
Tuen Mun, N.T.,
Hong Kong.

Tel : +852 2450 8233
Fax : +852 2450 6138
E-mail : matlab@fugro.com
Website : www.fugro.com

MaterialLab

Report no.: 183057CA195873

Page 1 of 1

CALIBRATION CERTIFICATE OF SOUND CALIBRATOR

Client Supplied Information

Client : Fugro Technical Services Ltd.

Project : Calibration Services

Details of Unit Under Test, UUT

Description : Sound Calibrator
Manufacturer : Casella (Model CEL-120/1)
Serial No. : 4358289
Equipment ID : N-35
Next Calibration Date : 25-Jul-2020
Specification Limit : EN 60942: 2003 Type 1

Laboratory Information

Description : Reference Sound level meter
Equipment ID. : R-119-1
Date of Calibration : 26-Jul-2019 Ambient Temperature : 22 °C
Calibration Location : Calibration Laboratory of FTS
Method Used : By direct comparison

Calibration Results :

Parameters (Setting of UUT)	Mean Value (error of measurement)	Specification Limit(dB)
94dB	0.1 dB	±0.4dB
114dB	0.0 dB	

Remarks :

1. The equipment used in this calibration is traceable to recognized National Standards.
2. The mean value is the average of four measurements.
3. The equipment does comply with the specification limit.
4. The values given in this Calibration Certificate only relate to the values at the time of the test and any uncertainties will not include allowance for the equipment long term drift, variations with environment changes, vibration and shock during transportation, overloading, mis-handling or the capability of any other laboratory to repeat the measurement.

Checked by : William Date : 26-7-2019 Certified by : RT Leung Date : 26-7-2019
CA-R-297 (22/07/2009) Leung Kwok Tai (Assistant Manager)

** End of Report **

FUGRO TECHNICAL SERVICES LIMITED

Fugro Development Centre,
5 Lok Yi Street, Tai Lam,
Tuen Mun, N.T.,
Hong Kong.

Tel : +852 2450 8233
Fax : +852 2450 6138
E-mail : matlab@fugro.com
Website : www.fugro.com

MaterialLab

Report No. : 183057CA195782(1)

Page 1 of 1

CALIBRATION CERTIFICATE OF ANEMOMETER

Client Supplied Information

Client : Fugro Technical Services Ltd.

Project : Calibration Services

Details of Unit Under Test, UUT

Description : Anemometer

Manufacturer : Benetech

Model No. : GM816

Serial No. : N/A

Equipment ID. : WS-08

Next Calibration Date : 17-Jun-2020

Laboratory Information

Details of Reference Equipment –

Description : Reference Anemometer

Equipment ID. : R-101-4

Date of Calibration : 18-Jun-2019 Ambient Temperature : 22 °C

Calibration Location : Calibration Laboratory of FTS

Method Used : R-C-279

Calibration Results :

Reference Reading (m/s)	UUT Reading (m/s)	Error (m/s)
2.05	1.0	-1.1
4.08	3.1	-1.0
6.07	4.8	-1.3
8.03	6.7	-1.3
10.14	8.8	-1.3

Remark :

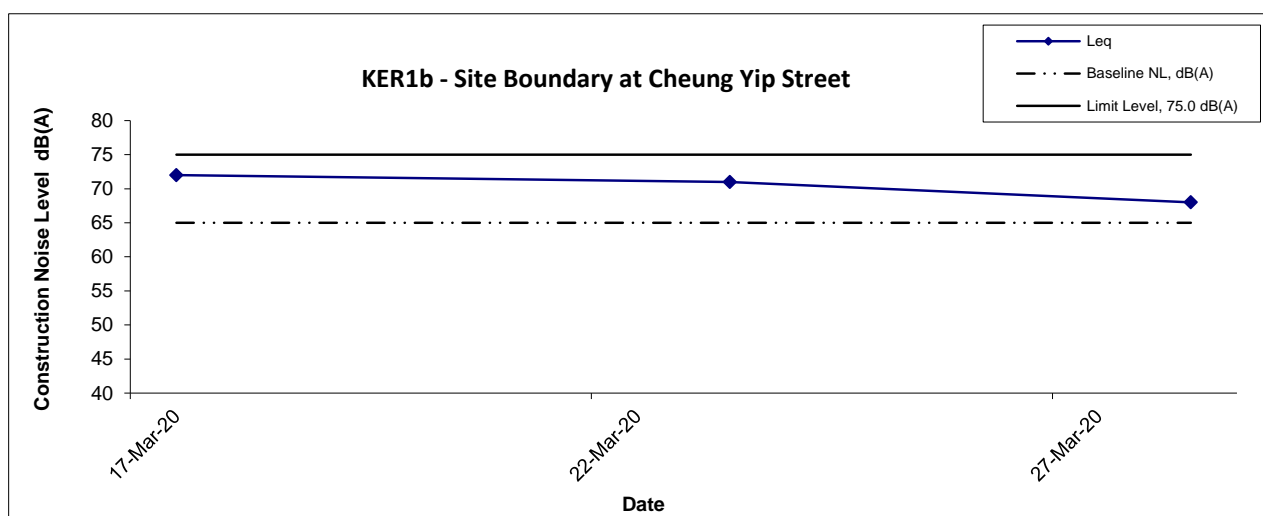
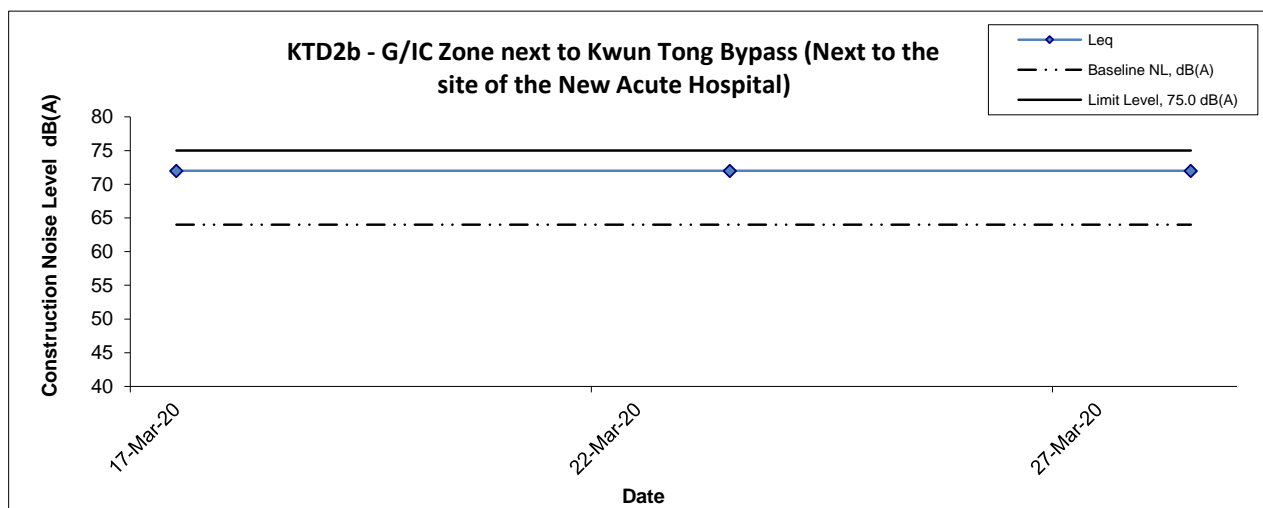
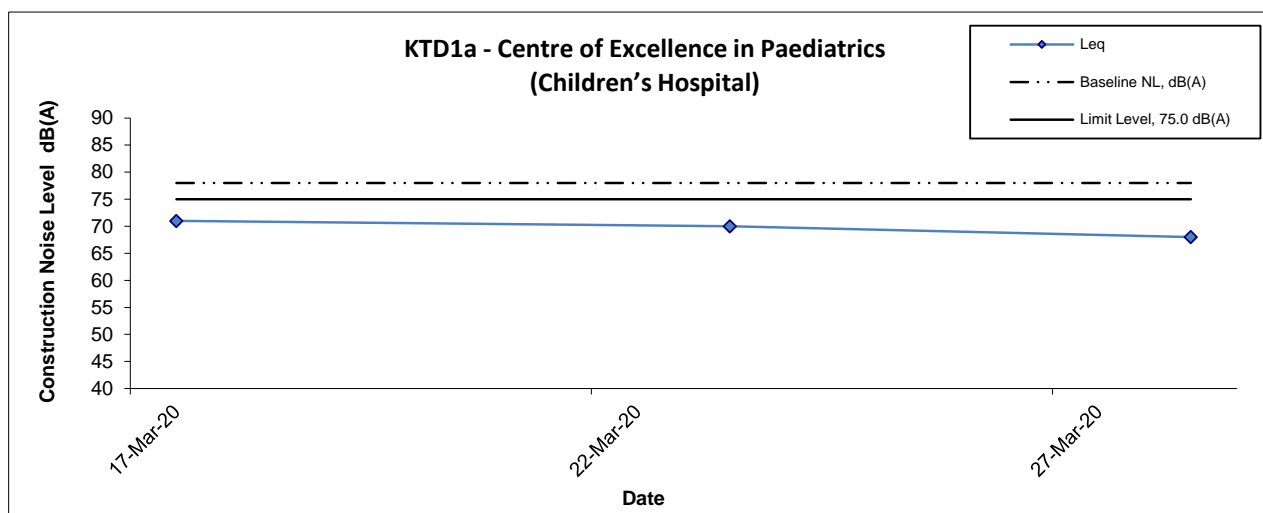
1. The equipment being used in this calibration is traceable to recognized National Standards.

Checked by : William Date : 20-6-2019 Certified by : K.T. Leung Date : 24-6-2019
CA-R-297 (22/07/2009) Leung Kwok Tai (Assistant Manager)

** End of Report **

APPENDIX H
NOISE MONITORING RESULTS AND
GRAPHICAL PRESENTATIONS

Noise Levels



Title	Contract No. ED/2018/04 - Trunk Road T2 and Infrastructure Works for Developments at the Former South Apron		Date	Project	CINOTECH
	Graphical Presentation of Construction Noise Monitoring Results		Mar 20	No. MA20003	
				Appendix H	

Appendix H - Noise Monitoring Results

KTD1a - Centre of Excellence in Paediatrics (Children's Hospital)

Date	Time	Weather	Unit: dB (A) (30-min)			
			Measured Noise Level			Baseline Level
			L _{eq}	L ₁₀	L ₉₀	L _{eq}
17-Mar-20	9:02	Fine	71	74	69	78
23-Mar-20	9:30	Fine	70	72	68	78
28-Mar-20	8:36	Fine	68	71	65	78

KTD2b - G/IC Zone next to Kwun Tong Bypass (Next to the site of the New Acute Hospital)

Date	Time	Weather	Unit: dB (A) (30-min)			
			Measured Noise Level			Baseline Level
			L _{eq}	L ₁₀	L ₉₀	L _{eq}
17-Mar-20	9:49	Fine	73	76	71	64
23-Mar-20	13:00	Fine	73	76	70	64
28-Mar-20	10:27	Fine	73	77	68	64

KER1b - Site Boundary at Cheung Yip Street

Date	Time	Weather	Unit: dB (A) (30-min)			
			Measured Noise Level			Baseline Level
			L _{eq}	L ₁₀	L ₉₀	L _{eq}
17-Mar-20	10:30	Fine	73	74	68	65
23-Mar-20	11:04	Fine	72	75	69	65
28-Mar-20	9:42	Fine	70	74	65	65

APPENDIX I
SITE AUDIT SUMMARY

Contract No. ED/2018/04

Environmental Team for Trunk Road T2 and Infrastructure Works for Developments at the Former South Apron



Weekly Site Inspection Record Summary

Inspection Information

Checklist Reference Number	200320
Date	20 March 2020 (Friday)
Time	10:00 - 11:00

Ref. No.	Non-Compliance	Related Item No.
-	None identified	-

Ref. No.	Remarks/Observations	Related Item No.
200320 – R1 200320 – R2	B. Water Quality <ul style="list-style-type: none">Wheel washing bay should be provided at every site exit.Sediment tank should be provided for settling the muddy water prior to discharge.	B11i B4i
200320 – R1	C. Air Quality <ul style="list-style-type: none">Wheel washing bay should be provided at every site exit.	C10
200320 – R3	D. Construction Noise Impact <ul style="list-style-type: none">PME should be shielded by appropriate material. E. Waste/Chemical Management <ul style="list-style-type: none">No environmental deficiency was identified during site inspection. F. Visual and Landscape <ul style="list-style-type: none">No environmental deficiency was identified during site inspection. G. Permits/Licences <ul style="list-style-type: none">No environmental deficiency was identified during site inspection. H. Marine Ecology <ul style="list-style-type: none">No environmental deficiency was identified during site inspection. I. Others <ul style="list-style-type: none">N/A	D5

	Name	Signature	Date
Recorded by	Tim Lui		21 March 2020
Checked by	Karina Chan		21 March 2020

Contract No. ED/2018/04

Environmental Team for Trunk Road T2 and Infrastructure Works for Developments at the Former South Apron



Weekly Site Inspection Record Summary

Inspection Information

Checklist Reference Number	200326
Date	26 March 2020 (Thursday)
Time	09:30 - 11:00

Ref. No.	Non-Compliance	Related Item No.
-	None identified	-

Ref. No.	Remarks/Observations	Related Item No.
	<p>B. Water Quality</p> <ul style="list-style-type: none">No environmental deficiency was identified during site inspection. <p>C. Air Quality</p> <ul style="list-style-type: none">No environmental deficiency was identified during site inspection. <p>D. Construction Noise Impact</p> <ul style="list-style-type: none">No environmental deficiency was identified during site inspection. <p>E. Waste/Chemical Management</p> <ul style="list-style-type: none">No environmental deficiency was identified during site inspection. <p>F. Visual and Landscape</p> <ul style="list-style-type: none">No environmental deficiency was identified during site inspection. <p>G. Permits/Licences</p> <ul style="list-style-type: none">No environmental deficiency was identified during site inspection. <p>H. Marine Ecology</p> <ul style="list-style-type: none">No environmental deficiency was identified during site inspection. <p>I. Others</p> <ul style="list-style-type: none">Follow-up on previous audit session (Ref No.:200320), follow-up actions are needed to be reviewed for items 200320 – R1, 200320 – R2 & 200320 – R3.	

	Name	Signature	Date
Recorded by	Tim Lui		26 March 2020
Checked by	Karina Chan		26 March 2020

APPENDIX J
EVENT AND ACTION PLANS

Appendix J - Event Action Plans

Table J-1 Event/Action Plan for Air Construction Dust Monitoring

Event	Action			
	ET	IEC	ER	Contractor
Action Level				
1. Exceedance for one sample	1. Identify source, investigate the causes of complaint and propose remedial measures; 2. Inform IEC and ER; 3. Repeat measurement to confirm finding; 4. Increase monitoring frequency.	1. Check monitoring data submitted by ET; 2. Check Contractor's working method.	1. Notify Contractor.	1. Rectify any unacceptable practice; 2. Amend working methods agreed with the ER as appropriate.
2. Exceedance by two or more consecutive samples	1. Identify source; 2. Inform IEC and ER; 3. Advise the ER on the effectiveness of the proposed remedial measures; 4. Repeat measurements to confirm findings; 5. Increase monitoring frequency to daily; 6. Discuss with IEC, ER and Contractor on remedial actions required;	1. Check monitoring data submitted by ET; 2. Check Contractor's working method; 3. Discuss with ET, ER and Contractor on possible remedial measures if required; 4. Advise the ER on the effectiveness of the proposed remedial measures;	1. Notify Contractor; 2. Ensure remedial measures properly implemented.	1. Submit proposals for remedial actions to IEC within three working days of notification; 2. Implement the agreed proposals; 3. Amend proposal if appropriate.

Appendix J - Event Action Plans

Event	Action			
	ET	IEC	ER	Contractor
	7. If exceedance continues, arrange meeting with IEC, Contractor and ER; 8. If exceedance stops, cease additional monitoring.			
Limit level				
1. Exceedance for one sample	1. Identify source, investigate the causes of exceedance and propose remedial measures; 2. Inform the IEC, ER, and Contractor; 3. Repeat measurement to confirm finding; 4. Increase monitoring frequency to daily; 5. Assess effectiveness of Contractor's remedial actions and keep IEC and ER informed of the results.	1. Check monitoring data submitted by ET; 2. Check Contractor's working method; 3. Discuss with ET, ER and Contractor on possible remedial measures; 4. Advise the ER and ET on the effectiveness of the proposed remedial measures; 5. Supervise implementation of remedial measures.	1. Confirm receipt of notification of exceedance in writing; 2. Notify Contractor; 3. Ensure remedial measures properly implemented.	1. Take immediate action to avoid further exceedance; 2. Submit proposals for remedial actions to the ER and copy to the ET and IEC within three working days of notification; 3. Implement the agreed proposals; 4. Amend proposal if appropriate.
2. Exceedance for two or more consecutive	1. Notify IEC, ER and Contractor; 2. Identify source;	1. Discuss amongst ER, ET, and Contractor on the potential remedial actions;	1. Confirm receipt of notification of exceedance in writing;	1. Take immediate action to avoid further exceedance; 2. Submit proposals for remedial

Appendix J - Event Action Plans

Event	Action			
	ET	IEC	ER	Contractor
samples	<ul style="list-style-type: none"> 3. Repeat measurement to confirm findings; 4. Increase monitoring frequency to daily; 5. Carry out analysis of Contractor's working procedures with the ER to determine possible mitigation to be implemented; 6. Arrange meeting with IEC and ER to discuss the remedial actions to be taken; 7. Assess effectiveness of Contractor's remedial actions and keep IEC, EPD and ER informed of the results; 8. If exceedance stops, cease additional monitoring. 	<ul style="list-style-type: none"> 2. Review Contractor's remedial actions whenever necessary to assure their effectiveness and advise the ER and ET accordingly; 3. Supervise the implementation of remedial measures. 	<ul style="list-style-type: none"> 2. Notify Contractor; 3. In consolidation with the IEC and ET, agree with the Contractor on the remedial measures to be implemented; 4. Ensure remedial measures properly implemented; 5. If exceedance continues, consider what portion of the work is responsible and instruct the Contractor to stop that portion of work until the exceedance is abated. 	<ul style="list-style-type: none"> actions to ER and copy to the IEC and ET within three working days of notification; 3. Implement the agreed proposals; 4. Resubmit proposals if problem still not under control; 5. Stop the relevant portion of works as determined by the ER until the exceedance is abated.

Appendix J - Event Action Plans

Table J-2 Event/Action Plan for Construction Noise Monitoring

Event	Action			
	ET	IEC	ER	Contractor
Action Level	<ol style="list-style-type: none"> 1. Notify IEC, ER and Contractor; 2. Carry out investigation; 3. Report the results of investigation to the IEC and Contractor; 4. Discuss jointly with the ER and formulate remedial measures; 5. Increase monitoring frequency to check mitigation effectiveness. 	<ol style="list-style-type: none"> 1. Review the monitoring data submitted by the ET; 2. Review the construction methods and proposed redial measures by the Contractor, and advise the ET and ER if the proposed remedial measures would be sufficient. 	<ol style="list-style-type: none"> 1. Notify Contractor; 2. Require Contractor to propose remedial measures for implementation if required. 	<ol style="list-style-type: none"> 1. Submit noise mitigation proposals to the ER and copy to the IEC and ET; 2. Implement noise mitigation proposals.
Limit Level	<ol style="list-style-type: none"> 1. Notify IEC, ER and Contractor; 2. Identify source; 3. Repeat measurements to confirm findings; 4. Carry out analysis of Contractor's working 	<ol style="list-style-type: none"> 1. Discuss amongst ER, ET, and Contractor on the potential remedial actions; 2. Review the Contractor's remedial actions whenever necessary to assure their effectiveness and advise the 	<ol style="list-style-type: none"> 1. Confirm receipt of notification of failure in writing; 2. Notify Contractor; 3. Require Contractor to propose remedial measures for the analysed noise 	<ol style="list-style-type: none"> 1. Take immediate action to avoid further exceedance; 2. Submit proposals for remedial actions to the ER and copy to the ET and IEC within 3 working days of notification;

Appendix J - Event Action Plans

Event	Action			
	ET	IEC	ER	Contractor
	<p>procedures to determine possible mitigation to be implemented;</p> <p>5. Record the causes and action taken for the exceedances;</p> <p>6. Increase the monitoring frequency;</p> <p>7. Assess the effectiveness of the Contractor's remedial action with the ER and keep the IEC informed of the results;</p> <p>8. If exceedance stops, cease additional monitoring.</p>	<p>ER accordingly;</p> <p>3. Supervise the implementation of remedial measures.</p>	<p>problem;</p> <p>4. Ensure remedial measures properly implemented;</p> <p>5. If exceedance continues, consider what portion of the work is responsible and instruct the Contractor to stop that portion of work until the exceedance is abated.</p>	<p>3. Implement the agreed proposals;</p> <p>4. Resubmit proposals if problem still not under control;</p> <p>5. Stop the relevant portion of works as determined by the ER until the exceedance is abated.</p>

Appendix J - Event Action Plans

Table J-3 Event/Action Plan for Landscape and Visual

Event	Action			
	ET	IEC	ER	Contractor
Non-conformity on one occasion	<ol style="list-style-type: none"> 1. Identify Source; 2. Inform the IEC and the ER; 3. Discuss remedial actions with IEC, ER and Contractor 4. Monitor remedial actions until rectification has been completed. 	<ol style="list-style-type: none"> 1. Check report; 2. Check Contractor's working method; 3. Discuss with ET and the Contractor on possible remedial measures; 4. Advise ER on effectiveness of proposed remedial measures; 5. Check implementation of remedial measures 	<ol style="list-style-type: none"> 1. Notify Contractor; 2. Ensure remedial measures are properly implemented. 	<ol style="list-style-type: none"> 1. Amend working methods; 2. Rectify damage and undertake any necessary replacement.

Appendix J - Event Action Plans

Event	Action			
	ET	IEC	ER	Contractor
Repeated Non-conformity	<ol style="list-style-type: none"> 1. Identify source; 2. Inform the IEC and the ER; 3. Increase monitoring frequency; 4. Discuss remedial actions with the IEC, the ER and the Contractor; 5. Monitor remedial actions until rectification has been completed; 6. If exceedance stops, cease additional monitoring. 	<ol style="list-style-type: none"> 1. Check monitoring report; 2. Check Contractor's working method; 3. Discuss with ET and the Contractor on possible remedial measures; 4. Advise ER on effectiveness of proposed remedial measures; 5. Check implementation of remedial measures 	<ol style="list-style-type: none"> 1. Notify Contractor; 2. Ensure remedial measures are properly implemented. 	<ol style="list-style-type: none"> 1. Amend working methods; 2. Rectify damage and undertake any necessary replacement.

**APPENDIX K
ENVIRONMENTAL MITIGATION
IMPLEMENTATION SCHEDULE (EMIS)**

EM&A Ref.	Recommended Mitigation Measures	Objectives of the Recommended Measures & Main Concern to Address	Location/Timing	Implementation Agent	Relevant Standard or Requirement	Implementation Stages			Status
						D	C	O	
Air Quality Impact									
S2.3.1.1	The specific mitigation comprises the following: watering of the construction areas 12 times per day to reduce dust emissions by 91.7%, with reference to the “Control of Open Fugitive Dust Sources” (USEPA AP-42). The amount of water to be applied would be 0.91L/m ² for the respective watering frequency;	To minimize dust emission during construction works	All relevant works sites, conveyor belts and stockpiles	Contractor and Sub-contractors	APCO / EIAO	Y	Y		N/A(1)
	Dust enclosures with watering would be provided along the loading ramps and conveyor belts for unloading the C&D materials to the barge for dust suppression; and								N/A(1)
	3-sided barriers around the stockpiling areas WA3 and WA4.								N/A(1)
S2.3.1.2	The dust control measures detailed below shall also be incorporated into the Contract Specification where practicable as an integral part of good construction practice: Use of regular watering to reduce dust emissions from exposed site surfaces and unpaved roads, particularly during dry weather;	To minimize dust emission during construction works	All relevant works sites	Contractor and Sub-contractors	APCO / EIAO	Y	Y		^
	Use of frequent watering for particularly dusty construction areas and areas close to ASRs;								^
	Side enclosure and covering of any aggregate or dusty material storage piles to reduce emissions. Where this is not practicable owing to frequent usage, watering shall be applied to aggregate fines;								N/A(1)
	Open stockpiles shall be avoided or covered. Prevent placing dusty material storage piles near ASRs;								^
	Tarpaulin covering of all dusty vehicle loads transported to, from and between site locations;								^
	Establishment and use of vehicle wheel and body washing facilities at the exit points of the site;								#
	Imposition of speed controls for vehicles on unpaved site roads, 8 km per hour is the recommended limit;								N/A(1)

EM&A Ref.	Recommended Mitigation Measures	Objectives of the Recommended Measures & Main Concern to Address	Location/Timing	Implementation Agent	Relevant Standard or Requirement	Implementation Stages			Status
	Routing of vehicles and position of construction plant should be at the maximum possible distance from ASRs;								N/A(1)
	Every stock of more than 20 bags of cement or dry pulverised fuel ash (PFA) should be covered entirely by impervious sheeting or placed in an area sheltered on the top and the 3 sides;								^
	Cement or dry PFA delivered in bulk should be stored in a closed silo fitted with an audible high level alarm which is interlocked with the material filling line and no overfilling is allowed; and								N/A(1)
	Loading, unloading, transfer, handling or storage of bulk cement or dry PFA should be carried out in a totally enclosed system or facility, and any vent or exhaust should be fitted with an effective fabric filter or equivalent air pollution control system.								N/A(1)
Noise Impact									
S3.4.1.1	The use of quieter plant, including Quality Powered Mechanical Equipment (QPME) is specified for the list of equipment: - Concrete lorry mixer - Dump Truck, 5.5 tonne < gross vehicle weight ≤ 38 tonne - Generator, Super Silenced, 70 dB(A) at 7m - Poker, vibratory, Hand-held (electric) - Water Pump, Submersible (Electric) - Mobile Crane - KOBELCO CKS900 - Excavator, wheeled/tracked - HYUNDAI R80CR-9	To minimise air-borne noise impacts	All relevant works sites	Contractor and Sub-contractors	NCO / EIAO		Y		N/A(1)
S3.4.1.1	Use of temporary or fixed noise barriers with a surface density of at least 10kg/m ² to screen noise from movable and stationary plant.	To minimise air-borne noise impacts	All relevant works sites	Contractor and Sub-contractors	NCO / EIAO		Y		#
S3.4.1.1	Use of enclosures with covers at top and three sides and a surface density of at least 10kg/m ² to screen noise from generally static noisy plant such as air compressors.	To minimise air-borne noise impacts	All relevant works sites	Contractor and Sub-contractors	NCO / EIAO		Y		N/A(1)
S3.4.1.1	Use of acoustic fabric for the silent piling system, drill rigs, rock drills etc.	To minimise air-borne noise impacts	All relevant works sites	Contractor and Sub-contractors	NCO / EIAO		Y		N/A(1)
S3.4.1.1	Proper fitting of silencers and mufflers on the ventilation fans.	To minimise air-borne noise impacts	All relevant works sites	Contractor and Sub-contractors	NCO / EIAO		Y		N/A(1)

EM&A Ref.	Recommended Mitigation Measures	Objectives of the Recommended Measures & Main Concern to Address	Location/Timing	Implementation Agent	Relevant Standard or Requirement	Implementation Stages			Status
S3.4.1.1	Implementation of good site practice:	To minimise air-borne noise impacts	All relevant works sites	Contractor and Sub-contractors	NCO / EIAO		Y		^
	Only well-maintained plant should be operated on-site and plants should be serviced regularly during the construction period;								^
	Mobile plant, if any, should be sited as far from NSRs as possible;								^
	Plant known to emit noise strongly in one direction should, wherever possible, be properly orientated so that the noise is directed away from the nearby NSRs;								^
	Use of site hoarding as a noise barrier to screen noise at low level NSRs;								^
	Machines and plant that may be in intermittent use should be shut down between works periods or should be throttled down to a minimum; and								^
	Any material stockpiles and other structures should be effectively utilised, wherever practicable, to screen the noise from on-site construction activities.								N/A(1)
	The advancing speed of the TBM should be restricted to 2m/hr in order to ensure compliance with the daytime ground-borne noise limits.								N/A(1)
Water Quality									
S4.2.1.1	<p>In accordance with the Practice Note for Professional Persons on Construction Site Drainage, Environmental Protection Department, 1994 (ProPECC PN 1/94), construction phase mitigation measures shall include the following:</p> <p>Surface run-off from the construction site, including all Works Areas, will be discharged into storm drains via adequately designed sand/silt removal facilities such as sand traps, silt traps and sedimentation basins. At the establishment of works sites and works areas including the barging point, perimeter cut-off drains to direct off-site water around the site should be constructed with internal drainage works and erosion and sedimentation control facilities implemented. Channels (both temporary and permanent drainage pipes and culverts), earth bunds or sand bag barriers should be provided to divert the storm water to the silt removal facilities. The design of the temporary on-site drainage system will be undertaken by the Contractor prior to the commencement of construction and the catch-pits and perimeter channels would be constructed in advance of site formation works and earthworks;</p>	To control water quality impact from construction site runoff and general construction activities	All works sites	Contractor and Sub-contractors	Water Pollution Control Ordinance / ProPECC PN 1/94		Y		#

EM&A Ref.	Recommended Mitigation Measures	Objectives of the Recommended Measures & Main Concern to Address	Location/Timing	Implementation Agent	Relevant Standard or Requirement	Implementation Stages			Status
	Dikes or embankments for flood protection should be implemented around the boundaries of earthwork areas and Works Areas. Temporary ditches should be provided to facilitate the runoff discharge into an appropriate watercourse, through a site/sediment trap;								^
	The design of efficient silt removal facilities should be based on the guidelines in Appendix A1 of ProPECC PN 1/94, which states that the retention time for silt/sand traps should be 5 minutes under maximum flow conditions. The sizes may vary depending upon the flow rate, but for a flow rate of $0.1\text{m}^3/\text{s}$, a sedimentation basin of 30m^3 would be required and for a flow rate of $0.5\text{m}^3/\text{s}$ the basin would be 150m^3 . All effluent discharged from the construction site should comply with the standards stipulated in the TM-DSS. The detailed design of the sand/silt traps shall be undertaken by the Contractor prior to the commencement of construction;								N/A(1)
	In accordance with ProPECC PN 1/94, the construction works should be programmed to minimise surface excavation works during rainy seasons (April to September), as far as practicable. All exposed earth areas should be completed and vegetated as soon as possible after the earthworks have been completed, or alternatively, within 14 days of the cessation of earthworks where practicable. If excavation of soil cannot be avoided during the rainy season, or at any time of year when rainstorms are likely, exposed slope surfaces should be covered by tarpaulin or other means;								^
	The overall slope of works sites should be kept to a minimum to reduce the erosive potential of surface water flows, and all trafficked areas and access roads should be protected by coarse stone ballast. An additional advantage accruing from the use of crushed stone is the positive traction gained during the prolonged periods of inclement weather and the reduction of surface sheet flows;								N/A(1)
	All drainage facilities and erosion and sediment control structures should be regularly inspected and maintained to ensure their proper and efficient operation at all times particularly following rainstorms. Deposited silts and grits should be removed regularly and disposed of by spreading evenly over stable, vegetated areas;								N/A(1)
	Measures should be taken to minimise the ingress of site drainage into excavations. If the excavation of trenches in wet season is inevitable, they should be dug and backfilled in short sections wherever practicable. The water pumped out from trenches or foundation excavations should be discharged into storm drains via silt removal facilities;								N/A(1)
	Open stockpiles of construction materials (for example, aggregates, sand and fill material) should be covered with tarpaulin or similar fabric during rainstorms. Measures should be taken to prevent the washing away of construction materials, soil, silt or debris into any drainage system;								^
	Manholes (including newly constructed ones) should always be adequately covered and temporarily sealed so as to prevent silt, construction materials or debris being washed into the drainage system and storm runoff being directed into foul sewers;								N/A(1)

EM&A Ref.	Recommended Mitigation Measures	Objectives of the Recommended Measures & Main Concern to Address	Location/Timing	Implementation Agent	Relevant Standard or Requirement	Implementation Stages			Status
	Precautions to be taken at any time of the year when rainstorms are likely, actions to be taken when a rainstorm is imminent or forecasted and during or after rainstorms, are summarised in Appendix A2 of ProPECC PN 1/94. Particular attention should be paid to the control of silty surface runoff during storm events;								N/A(1)
	All vehicles and plant should be cleaned before leaving a construction site to ensure no earth, mud, debris and the like is deposited by them on roads. An adequately designed and sited wheel washing facilities should be provided at the exit of every construction site where practicable. Wash- water should have sand and silt settled out and removed at least on a weekly basis to ensure the continued efficiency of the process. The section of access road leading to, and exiting from, the wheel-washing bay to public roads should be paved with sufficient backfall toward the wheel- washing bay to prevent vehicle tracking of soil and silty water to public roads and drains;								#
	Oil interceptors should be provided in the drainage system downstream of any oil/fuel pollution sources, specifically Works Areas WA1, WA2, WA4 and WA5 where plant maintenance is proposed. Oil interceptors should be emptied and cleaned regularly to prevent the release of oil and grease into the storm water drainage system after accidental spillage. A bypass should be provided for oil interceptors to prevent flushing during heavy rain;								N/A(1)
	The construction solid waste, debris and rubbish on-site should be collected, handled and disposed of properly to avoid causing any water quality impacts. The requirements for solid waste management are detailed in Section 11 Waste Management of this EIA report; and								^
	All fuel tanks and storage areas should be provided with locks and sited on sealed areas, within bunds of a capacity equal to 110% of the storage capacity of the largest tank to prevent spilled fuel oils from reaching the nearby WSRs.								N/A(1)

EM&A Ref.	Recommended Mitigation Measures	Objectives of the Recommended Measures & Main Concern to Address	Location/Timing	Implementation Agent	Relevant Standard or Requirement	Implementation Stages			Status
							Y		
S4.2.1.1 and 4.3.1.5	There is a need to apply to the EPD for a discharge licence for discharge of effluent from the construction site under the WPCO. The discharge quality must meet the requirements specified in the discharge licence. All the runoff and wastewater generated from the works areas should be treated so that it satisfies all the standards listed in the TM-DSS. Minimum distances of 100m should be maintained between the discharge points of construction site effluent and the existing seawater intakes. The beneficial uses of the treated effluent for other on-site activities such as dust suppression, wheel washing and general cleaning etc, can minimise water consumption and reduce the effluent discharge volume. If monitoring of the treated effluent quality from the works areas is required during the construction phase of the Project, the monitoring should be carried out in accordance with the WPCO license	To control water quality impact from effluent discharge from construction site	All works sites	Contractor and Sub-contractors	Water Pollution Control Ordinance		Y		N/A(1)
S4.2.1.1	Specific mitigation measures for the tunnelling works using TBM, soft ground and mechanical excavation techniques should include the following: The cut-and-cover tunnelling works should be conducted sequentially as far as practicable to limit the amount of construction wastewater generated from the exposed areas during the wet season (April to September);	To minimize construction water quality impact from tunnelling and excavation works	All tunnelling and excavation portion	Contractor and Sub-contractors	TMEIA TMwater ProPECC PN 1/94 WPCO		Y		N/A
	Uncontaminated discharge should pass through settlement tanks prior to discharge;								N/A
	If contaminated groundwater is found during the course of the works, no direct discharge of groundwater from contaminated areas should be adopted. Any contaminated groundwater should be properly treated in compliance with the requirements of the TM-DSS. If wastewater treatment is to be deployed for treating the contaminated groundwater, the wastewater treatment unit should deploy suitable treatment processes (e.g. oil interceptor/activated carbon) to reduce the pollution level to an acceptable standard and remove any prohibited substances (such as TPH) to an undetectable range;								N/A
	If groundwater recharging wells are deployed, recharging wells should be installed as appropriate for recharging the contaminated groundwater back into the ground. The recharging wells should be selected at places where the groundwater quality will not be affected by the recharge operation as indicated in the Section 2.3 of TM-DSS;								N/A
	The baseline groundwater quality shall be determined prior to the selection of the recharge wells, and submit a working plan (including the laboratory analytical results showing the quality of groundwater at the proposed recharge location(s) as well as the pollutant levels of groundwater to be recharged) to EPD for agreement. Pollution levels of groundwater to be recharged shall not be higher than pollutant levels of ambient groundwater at the recharge well. Prior to recharge, any prohibited substances such as TPH products should be removed as necessary by installing the petrol interceptor;								N/A

EM&A Ref.	Recommended Mitigation Measures	Objectives of the Recommended Measures & Main Concern to Address	Location/Timing	Implementation Agent	Relevant Standard or Requirement	Implementation Stages			Status
	The wastewater with high concentrations of SS should be treated such as by settlement in tanks with sufficient retention time before discharge. Oil interceptors would also be required to remove the oil, lubricants and grease from the wastewater.								N/A
S4.2.1.1	<p>In order to prevent any accidental release of bentonite slurry from getting into the surrounding environment, the following specific control measures shall be followed to reduce the risk and impacts of accidental spillage:</p> <p>All bentonite slurry should be stored in a container that resistant to corrosion, maintained in good conditions and securely closed;</p> <p>The container should be labelled in English and Chinese and note that the container is for storage of bentonite slurry only;</p> <p>The storage container should be placed on an area of impermeable flooring and bunded with capacity to accommodate 110% of the volume of the container size or 20% by volume stored in the area and enclosed with at least 3 sides;</p> <p>The storage container should be sufficiently covered to prevent rainfall entering the container or bunded area (water collected within the bund must be tested and disposed of as chemical waste, if necessary);</p> <p>An emergency clean up kit shall be readily available where bentonite fluid will be stored or used; and</p> <p>The handling and disposal of bentonite slurries should be undertaken in accordance within ProPECC PN 1/94. Surplus bentonite slurries used in construction works shall be reconditioned and reused wherever practicable. Residual bentonite slurry shall be disposed of from the site as soon as possible as stipulated in Clause 8.56 of the General Specification for Civil Engineering Works. The Contractor should explore alternative disposal outlets for the residual bentonite slurry (dewatered bentonite slurry to be disposed to a public filling area and liquid bentonite slurry, if mixed with inert fill material, to be disposed to a public filling area) and disposal at landfill should be the last resort.</p>	To control water quality impact from bentonite slurry	All relevant works sites	Contractor and Sub-contractors	WPCO		Y		N/A(1)
									N/A(1)
									N/A(1)
									N/A(1)
									N/A(1)
									N/A(1)
S4.2.1.1	<p>The proposed barging point at South Apron will not involve marine works like dredging or modifying the submerged portion of the existing seawall. As such, no direct adverse water quality impacts are anticipated during its construction or operation. However, mitigation measures as outlined above should be applied to minimise water quality impacts from site run-off and temporary open stockpiles of spoil at the proposed barging point, where appropriate. Other good site practices include:</p> <p>All vessels should be sized so that adequate clearance is maintained between vessels and the seabed in all tide conditions, to ensure that undue turbidity is not generated by turbulence from vessel movement or propeller wash;</p>	To minimize construction water quality impact from barging point	Barging Point	Contractor and Sub-contractors	ELAO-TM WPCO		Y		N/A(1)

EM&A Ref.	Recommended Mitigation Measures	Objectives of the Recommended Measures & Main Concern to Address	Location/Timing	Implementation Agent	Relevant Standard or Requirement	Implementation Stages			Status
	All hopper barges should be fitted with tight fitting seals to their bottom openings to prevent leakage of material;								N/A(1)
	Construction activities should not cause foam, oil, grease, scum, litter or other objectionable matter to be present on the water within the site; and								N/A(1)
	Loading of barges and hoppers should be controlled to prevent splashing of material into the surrounding water. Barges or hoppers should not be filled to a level that will cause the overflow of materials or polluted water during loading or transportation.								N/A(1)
S4.2.1.1	If chemical toilets and sewage holding tanks are required for handling sewage generated by the construction workforce, a licensed contractor should be employed to provide appropriate and adequate portable toilets and be responsible for appropriate disposal and maintenance.	To minimize construction water quality impact from sewage and effluent	All works sites	Contractor	WPCO		Y		^
S4.2.1.1	In order to protect against impacts to the surrounding marine waters of the KTTS and Victoria Harbour in the event of an accidental spillage of fuel or oil, the Contractor will be required to prepare a spill response plan to the satisfaction of AFCD, EPD, FSD, Police, TD and WSD to define procedures for the control, containment and clean-up of any spillage that could occur on the construction site.	To control water quality impact from accidental chemical spillage	All works sites	Contractor	EIAO-TM WPCO WDO		Y		N/A(1)
S4.2.1.1	The Contractor must, also, register as a chemical waste producer if chemical wastes would be produced from the construction activities. The Waste Disposal Ordinance (Cap 354) and its subsidiary regulations in particular the Waste Disposal (Chemical Waste) (General) Regulation should be observed and complied with for control of chemical wastes.	To control water quality impact from accidental chemical spillage	All works sites	Contractor	EIAO-TM WPCO WDO		Y		N/A(1)
S4.2.1.1	Any service shop and maintenance facilities should be located on hard standings within a bunded area, and sumps and oil interceptors should be provided. Maintenance of vehicles and equipment involving activities with potential for leakage and spillage should only be undertaken within the areas appropriately equipped to control these discharges.	To control water quality impact from accidental chemical spillage	All works sites	Contractor	EIAO-TM WPCO WDO		Y		N/A(1)
S4.2.1.1	Disposal of chemical wastes should be carried out in compliance with the Waste Disposal Ordinance. The Code of Practice on the Packaging, Labelling and Storage of Chemical Wastes published under the Waste Disposal Ordinance details the requirements to deal with chemical wastes. General requirements are given as follows:	To control water quality impact from accidental chemical spillage	All works sites	Contractor	EIAO-TM WPCO WDO		Y		N/A(1)
	Suitable containers should be used to hold the chemical wastes to avoid leakage or spillage during storage, handling and transport;								N/A(1)
	Chemical waste containers should be suitably labelled, to notify and warn the personnel who are handling the wastes, to avoid accidents; and								N/A(1)
	Storage area should be selected at a safe location on site and adequate space should be allocated to the storage area.								N/A(1)

EM&A Ref.	Recommended Mitigation Measures	Objectives of the Recommended Measures & Main Concern to Address	Location/Timing	Implementation Agent	Relevant Standard or Requirement	Implementation Stages			Status
S4.2.1.1	The road drainage in the tunnel should pass through oil interceptors to remove oil, and grease before being discharged into the public storm water drainage system;	To mitigate runoff from tunnel during the operational phase	Tunnel	CEDD	WPCO			Y	N/A
	Silt traps and oil interceptors should be cleaned and maintained regularly; and								N/A
	The oily contents of oil interceptors should be transferred to an appropriate disposal facility, or to be collected for reuse, if possible.								N/A
Marine Ecology									
S5.3.1.1	Good construction practice measures have been recommended to be implemented as follows:	Minimize waste generation during construction	Contractor	Work Sites	Construction phase of Main Works Stage 1, Stage 2 and Stage 3		Y		N/A(1)
	Avoid damage and disturbance to the remaining and surrounding natural habitat;								N/A(1)
	Placement of equipment in designated areas within the existing disturbed land;								N/A(1)
	Spoil heaps should be covered at all times;								N/A(1)
	Construction activities should be restricted to the designated works areas; and								N/A(1)
	Disturbed areas to be reinstated immediately after completion of the works.								N/A(1)
Fisheries									
S6.2.1.2	No fisheries specific mitigation measures.								
Landscape and Visual									
S7.2.1.2	All works shall be carefully designed to minimize impacts on existing landscape resources and visually sensitive receivers. Existing trees within works area shall be retained and protected.	To minimise impact on existing trees	All relevant works sites	CEDD's Contractor	EIAO TM	Y	Y		N/A(1)
S7.2.1.2	Existing trees of good quality and condition that are unavoidably affected by the works should be transplanted.	To minimise impact on existing trees	All relevant works sites	CEDD's Contractor	EIAO TM	Y	Y		N/A(1)
S7.2.1.2	Large temporary stockpiles of excavated material shall be covered with unobtrusive sheeting to prevent dust and dirt spreading to adjacent landscape areas and vegetation, and to create a neat and tidy visual appearance.	To prevent unnecessary dust and dirt contaminating the air and adjacent areas.	All relevant works sites	CEDD's Contractor	EIAO TM		Y		N/A(1)

EM&A Ref.	Recommended Mitigation Measures	Objectives of the Recommended Measures & Main Concern to Address	Location/Timing	Implementation Agent	Relevant Standard or Requirement	Implementation Stages			Status
S7.2.1.2	Construction plant and building material shall be orderly and carefully stored in order to create a neat and tidy visual appearance.	To mitigate potential visually obtrusive areas	All relevant works sites	CEDD's Contractor	EIAO TM		Y		^
S7.2.1.2	Erection of decorative screen hoarding should be designed to be compatible with the existing urban context.	To mitigate and screen any potential visually obtrusive areas and enhance urban environment	All relevant works sites	CEDD's Contractor	EIAO TM		Y		^
S7.2.1.2	All lighting in construction site shall be carefully controlled to minimize light pollution and night-time glare to nearby residences and GIC user. The contractor shall consider other security measures, which shall minimize the visual impacts.	To mitigate light pollution and adverse visual impacts on surrounding environment	All relevant works sites	CEDD's Contractor	EIAO TM		Y		N/A(1)
S7.2.1.2	Compensatory tree planting shall be incorporated along all roadside amenity areas affected by the construction works. The required numbers and locations of compensatory trees shall be determined and agreed with the Government during Tree Removal Application process under ETWB TCW No. 3/2006.	To reinstate and maximise compensatory tree numbers to equal or greater conditions	All relevant works sites	CEDD's Contractor	EIAO TM		Y		N/A(1)
S7.2.1.2	Compensatory tree planting shall be incorporated by the Project. The required numbers of compensatory trees shall follow the requirements of ETWB TCW No. 3/2006. Loss of amenity area adjacent to the Kwun Tong By-pass and planting areas in KTD South Apron will be mitigated by the creation of the Kai Tak South Apron: Amenity Area, which will be equal to or larger than the current provision.	To reinstate and maximise compensatory tree	All relevant works sites	CEDD's Contractor	EIAO TM		Y		N/A(1)
S7.2.1.2	Trees and shrubs and climbers etc. shall be planted to soften and screen proposed roads, central strip and associated structure, and to enhance streetscape greening effect where appropriate.	To mitigate hard surfaces and hard standing landscape areas and to soften and enhance proposed design features	All relevant works sites	CEDD's Contractor	EIAO TM	Y		Y	N/A
S7.2.1.2	All works area, excavated area and disturbed area for tunnel construction and temporary road diversion or any other proposed works shall be reinstated to former conditions or better, with reasonable landscape treatment and to the satisfaction of the relevant Government departments.	To reinstate and maximise hard and soft landscape areas to equal or greater conditions	All relevant works sites	CEDD's Contractor	EIAO TM	Y		Y	N/A

EM&A Ref.	Recommended Mitigation Measures	Objectives of the Recommended Measures & Main Concern to Address	Location/Timing	Implementation Agent	Relevant Standard or Requirement	Implementation Stages			Status
S7.2.1.2	Tunnel portals and all above ground structures shall be sensitively designed to ensure the element with colour, texture and tonal quality being compatible to the existing urban context. Trees and shrub planting to minimize the potential adverse landscape and visual impacts shall be included where space permits. Roof top greening and vertical greening shall also be provided.	To mitigate hard surfaces and hard standing landscape areas and to soften and enhance proposed design features	All relevant works sites	CEDD's Contractor	EIAO TM	Y		Y	N/A
S7.2.1.2	All works shall be carefully designed to minimize impacts on existing landscape resources and visually sensitive receivers. Existing trees within works area shall be retained and protected.	To minimise impact on existing trees	All relevant works sites	CEDD's Contractor	EIAO TM	Y		Y	N/A
S7.2.1.2	Existing trees of good quality and condition that are unavoidably affected by the works should be transplanted.	To minimise impact on existing trees	All relevant works sites	CEDD's Contractor	EIAO TM	Y		Y	N/A
Cultural Heritage									
S8.2.1.1 and 8.2.1.2	No culture heritage specific mitigation measures								
Waste Management Implication									
S9.2.1.2	The requirements as stipulated in the ETWB TC(W) No.19/2005 Environmental Management on Construction Sites and the other relevant guidelines should be included in the Particular Specification for the future contractor as appropriate.	To keep trace of the generation, minimization, reuse and disposal of C&D materials	All areas / throughout construction period	Contractor	ETWB TC(W) No.19/2005		Y		N/A
S9.2.1.2	The future contractor should be requested to submit an outline Waste Management Plan (WMP) prior to the commencement of construction work, in accordance with the ETWB TC(W) No.19/2005 so as to provide an overall framework of waste management and reduction. The WMP should include: - Waste management policy; - Record of generated waste; - Waste reduction target; - Waste reduction programme; - Role and responsibility of waste management team; - Benefit of waste management; - Analysis of waste materials; - Reuse, recycling and disposal plans; - Transportation process of waste products; and - Monitoring and action plan.	To keep trace of the generation, minimization, reuse and disposal of C&D	All areas / throughout construction period	Contractor	ETWB TC(W) No.19/2005		Y		N/A(1)
S9.2.1.2	The waste management hierarchy should be strictly followed. This hierarchy should be adopted to evaluate the waste management options in order to maximise the extent of waste reduction and cost reduction. The records of quantities of waste generated, recycled and disposed (locations) should be properly documented.	To keep trace of the generation, minimization, reuse and disposal of C&D	All areas / throughout construction period	Contractor	ETWB TC(W) No.19/2005		Y		N/A(1)

EM&A Ref.	Recommended Mitigation Measures	Objectives of the Recommended Measures & Main Concern to Address	Location/Timing	Implementation Agent	Relevant Standard or Requirement	Implementation Stages			Status
S9.2.1.2	A trip-ticket system should be established in accordance with DevB TC(W) No. 6/2010 and Waste Disposal (Charges for Disposal of Construction Waste) Regulation to monitor the disposal of public fill and solid wastes at public filling facilities and landfills, and to control fly-tipping. A trip-ticket system would be included as one of the contractual requirements for the future contractor to strictly implement. The Engineer would also regularly audit the effectiveness of the system.	To monitor disposal of waste and control fly-tipping	All areas / throughout construction period	Contractor	DEVB TC(W) No. 6/2010		Y		N/A(1)
S9.2.1.2	A recording system for the amount of waste generated, recycled and disposed (locations) should be established. The future contractor should also provide proper training to workers regarding the appropriate concepts of site cleanliness and waste management procedures, e.g. waste reduction, reuse and recycling all the time.	To monitor disposal of waste and control fly-tipping	All areas / throughout construction period	Contractor	DEVB TC(W) No. 6/2010		Y		N/A(1)
S9.2.1.2	The CEDD should be timely notified of the estimated spoil volumes to be generated and the PFC should be notified and agreement sort on the disposal of surplus inert C&D materials e.g. good quality rock during detailed design of the Trunk Road T2 Project. Wherever practicable, C&D materials should be segregated from other wastes to avoid contamination and to ensure acceptability at public filling areas or reclamation sites.	To monitor disposal of waste and control fly-tipping	All areas / throughout construction period	Contractor	DEVB TC(W) No. 6/2010		Y		N/A(1)
S9.2.1.2	The extent of cutting operation should be optimised where possible. Earth retaining structures and bored pile walls should be proposed to minimise the extent of cutting.	To minimize, reuse and disposal of C&D materials	All areas / throughout construction period	Contractor	DevB TC(W) No.6/2010		Y		N/A(1)
S9.2.1.2	Inert C&D materials from road pavement would be reused for backfilling where possible	To minimize, reuse and disposal of C&D materials	All areas / throughout construction period	Contractor	DevB TC(W) No.6/2010		Y		N/A(1)
S9.2.1.2	TBM generated alluvium and other C&D materials should be treated at a slurry treatment plant prior to transferring to Public Fill Reception Facilities.	To minimize, reuse and disposal of C&D materials	TMB works area / during TBM works	Contractor	DevB TC(W) No.6/2010		Y		N/A(1)
S9.2.1.2	The site and surroundings should be kept tidy and litter free.	To implement good site practice for handling, sorting reuse and recycling of wastes	All areas / throughout construction period	Contractor	WDO, Land (Miscellaneous Provisions) Ordinance, DevB TC(W) No. 6/2010		Y		^
S9.2.1.2	No waste is allowed to be burnt on site.	To implement good site practice for handling, sorting reuse and recycling of wastes	All areas / throughout construction period	Contractor	WDO, Land (Miscellaneous Provisions) Ordinance, DevB TC(W) No. 6/2010		Y		^
S9.2.1.2	Make provisions in contract documents to allow and promote the use of recycled aggregates where appropriate.	To implement good site practice for handling, sorting reuse and recycling of wastes	Detailed Design	Design Consultant	WDO, Land (Miscellaneous Provisions) Ordinance, DevB TC(W) No. 6/2010	Y			N/A(1)

EM&A Ref.	Recommended Mitigation Measures	Objectives of the Recommended Measures & Main Concern to Address	Location/Timing	Implementation Agent	Relevant Standard or Requirement	Implementation Stages			Status
S9.2.1.2	Prohibit the future contractor to dispose of C&D materials at any sensitive locations e.g. natural habitat, etc. The future contractor should propose the final disposal sites in the WMP for approval before implementation.	To implement good site practice for handling, sorting reuse and recycling of wastes	All areas / throughout construction period	Contractor	WDO, Land (Miscellaneous Provisions) Ordinance, DevB TC(W) No. 6/2010		Y		N/A(1)
S9.2.1.2	Stockpiled C&D materials should be covered by tarpaulin and/or watered as appropriate to prevent windblown dust and surface run off.	To implement good site practice for handling, sorting reuse and recycling of wastes	All areas / throughout construction period	Contractor	WDO, Land (Miscellaneous Provisions) Ordinance, DevB TC(W) No. 6/2010		Y		^
S9.2.1.2	Excavated C&D materials in trucks should be covered by tarpaulins to reduce the potential for spillage and dust generation.	To implement good site practice for handling, sorting reuse and recycling of wastes	All areas / throughout construction period	Contractor	WDO, Land (Miscellaneous Provisions) Ordinance, DevB TC(W) No. 6/2010		Y		^
S9.2.1.2	Wheel washing facilities should be used by all trucks leaving the site to prevent transferring mud trails onto public roads.	To implement good site practice for handling, sorting reuse and recycling of wastes	All areas / throughout construction period	Contractor	WDO, Land (Miscellaneous Provisions) Ordinance, DevB TC(W) No. 6/2010		Y		#
S9.2.1.2	Excavated marine deposit (sediment) should be disposed of in a gazetted marine disposal ground under the requirements of the DASO or treated for backfilling.	To ensure proper disposal of marine sediment	All areas / throughout construction period	Contractor	ETWB TC(W) No.34/2002		Y		N/A(1)
S9.2.1.2	Standard formwork or pre-fabrication should be used as far as practicable to minimise the C&D materials arising. The use of more durable formwork or plastic facing for construction works should also be considered. The use of wooden hoardings should be avoided and metal hoarding should be used to facilitate recycling. Purchasing of construction materials should be carefully planned in order to avoid over-ordering and wastage.	To minimize, reuse and disposal of C&D materials	All areas / throughout construction period	Contractor	WDO, Land (Miscellaneous Provisions) Ordinance, DevB TC(W) No. 6/2010		Y		N/A(1)
S9.2.1.2	The future contractor should recycle as many C&D materials as possible on-site. The public fill and C&D waste should be segregated and stored in separate containers or skips to facilitate the reuse or recycling of materials and proper disposal. Where practicable, the concrete and masonry should be crushed and used as fill materials. Steel reinforcement bar should be collected for use by scrap steel mills. Different areas of the sites should be considered for segregation and storage activities.	To minimize, reuse and disposal of C&D materials	All areas / throughout construction period	Contractor	WDO, Land (Miscellaneous Provisions) Ordinance, DevB TC(W) No. 6/2010		Y		^
S9.2.1.2	All falsework should be steel instead of wood as far as practicable.	To minimize, reuse and disposal of C&D materials	All areas / throughout construction period	Contractor	DevB TC(W) No.6/2010		Y		N/A(1)

EM&A Ref.	Recommended Mitigation Measures	Objectives of the Recommended Measures & Main Concern to Address	Location/Timing	Implementation Agent	Relevant Standard or Requirement	Implementation Stages			Status
S9.2.1.2	Chemical waste producers should register with the EPD and chemical waste should be handled in accordance with the Code of Practice on the Packaging, Handling and Storage of Chemical Wastes as follows: - Suitable for the substance to be held, resistant to corrosion, maintained in good conditions and securely closed; - Having a capacity of <450L unless the specifications have been approved by the EPD; and - Displaying a label in English and Chinese according to the instructions prescribed in Schedule 2 of the Regulations. - Clearly labelled and used solely for the storage of chemical wastes; - Enclosed with at least 3 sides; - Impermeable floor and bund with capacity to accommodate 110% of the volume of the largest container or 20% by volume of the chemical waste stored in the area, whichever is greatest; - Adequate ventilation; - Sufficiently covered to prevent rainfall entering (water collected within the bund must be tested and disposed of as chemical waste, if necessary); and - Incompatible materials are adequately separated.	To properly store the chemical waste within works sites and works areas	All areas / throughout construction period	Contractor	Code of Practice on the Packaging, Handling and Storage of Chemical Wastes		Y		N/A(1)
S9.2.1.2	Waste oils, chemicals or solvents should not be disposed of to drain.	To implement good site practice for handling, sorting reuse and recycling of wastes	All areas / throughout construction period	Contractor	EIAO TM		Y		^
S9.2.1.2	Adequate numbers of portable toilets should be provided for on-site workers. Portable toilets should be maintained in reasonable states, which will not deter the workers from utilising them. Night soil should be regularly collected by licensed collectors.	To ensure proper disposal of sewage sludge	All areas / throughout construction period	Contractor	WDO, Land (Miscellaneous Provisions) Ordinance, DevB TC(W) No. 6/2010		Y		N/A(1)
S9.2.1.2	General refuse arising on-site should be stored in enclosed bins or compaction units separately from C&D and chemical wastes. Sufficient dustbins should be provided for storage of waste as required under the Public Cleansing and Prevention of Nuisances By- laws. In addition, general refuse should be cleared daily and disposed of to the nearest licensed landfill. Burning of refuse on construction sites is prohibited.	To separate the general refuse from other waste types and proper disposal of the refuse	All areas / throughout construction period	Contractor	WDO, Land (Miscellaneous Provisions) Ordinance		Y		^
S9.2.1.2	All waste containers should be in a secure area on hardstanding.	To implement good site practice for handling, sorting reuse and recycling of wastes	All areas / throughout construction period	Contractor	WDO, Land (Miscellaneous Provisions) Ordinance		Y		^
S9.2.1.2	Aluminium cans should be collected and recovered from the waste stream by reputable collectors if they are segregated and easily accessible. Separately labelled bins for their deposition should be provided as far as practicable.	To implement on-site sorting facilitating reuse and recycling of materials as well as proper disposal of waste	All areas / throughout construction period	Contractor	WDO, Land (Miscellaneous Provisions) Ordinance		Y		N/A(1)

EM&A Ref.	Recommended Mitigation Measures	Objectives of the Recommended Measures & Main Concern to Address	Location/Timing	Implementation Agent	Relevant Standard or Requirement	Implementation Stages			Status
S9.2.1.2	Office wastes can be reduced by recycling of paper if such volume is sufficiently large to warrant collection. Participation in a local collection scheme by the future contractor should be advocated. Waste separation facilities for paper, aluminium cans, plastic bottles, etc should be provided on-site.	To separate the general refuse from other waste types and proper disposal of the refuse	Site Offices / throughout construction period	Contractor	WDO, Land (Miscellaneous Provisions) Ordinance		Y		N/A(1)
S9.2.1.2	Training should be provided to workers about the concepts of site cleanliness and appropriate waste management procedure, including waste reduction, reuse and recycling.	To implement good site practice for handling, sorting reuse and recycling of wastes	Contract Mobilisation	Contractor	WDO, Land (Miscellaneous Provisions) Ordinance		Y		N/A(1)
S9.2.1.2	During construction phase, regular site inspections and supervision of the waste management procedures shall be undertaken as part of the EM&A procedures.	To ensure proper control, all waste is removed from site areas as appropriate and illegal disposal of waste is not being undertaken	All areas / throughout construction period	Contractor	EIAO TM		Y		^

Remarks: EM&A Programme under EP-451/2013	
D	Design
C	Construction
Y	Yes
O	Operation
^	Compliance of mitigation measure;
N/A	Not applicable at this stage;
N/A(1)	Not observed;
*	Recommendation was made during site audit but improved/retified by the contractor;
#	Recommendation was made during site audit but not yet improved/retified by the contractor;
X	Non-compliance of mitigation measure;
●	Non-compliance but rectified by the contractor.

**APPENDIX L
SUMMARIES OF ENVIRONMENTAL
COMPLAINT, WARNING, SUMMON AND
NOTIFICATION OF SUCCESSFUL
PROSECUTION**

Contract No. ED/2018/04

Trunk Road T2 and Infrastructure Works for Development at the Former South Apron

Appendix L – Summary of environmental complaint, warning, summon and notification of successful prosecution

Reporting Month: March 2020

Log Ref.	Location	Received Date	Details of Complaint/warning/summon and prosecution	Investigation/Mitigation Action	Status
N/A	N/A	N/A	N/A	N/A	N/A

Remarks: No environmental complaint/warning/summon and prosecution were received in the reporting period.

APPENDIX M
SUMMARY OF EXCEEDANCE

Contract No. ED/2018/04

Trunk Road T2 and Infrastructure Works for Developments at the Former South Apron

Appendix M – Summary of Exceedance

Reporting Month: March 2020

(A) Exceedance Report for Air Quality
(NIL in the reporting month)

(B) Exceedance Report for Construction Noise
(NIL in the reporting month)

(C) Summary of Landscape and Visual Non-Conformity
(NIL in the reporting month)

**APPENDIX N
TENTATIVE CONSTRUCTION
PROGRAMM**

