


Civil Engineering and Development Department

Trunk Road T2
Monthly Environmental Monitoring and Audit Report
(under EP-451/2013)
April 2025
(Version 1.0)

Approved By


(Environmental Team Leader:
Mr. KS Lee)

REMARKS:

The information supplied and contained within this report is, to the best of our knowledge, correct at the time of printing.

CINOTECH accepts no responsibility for changes made to this report by third parties

CINOTECH CONSULTANTS LTD

Room 1710, Technology Park,
18 On Lai Street,
Shatin, NT, Hong Kong
Tel: (852) 2151 2083 Fax: (852) 3107
1388
Email: info@cinotech.com.hk

Ref.: CEDKTD2EM00_0_0747L.25.doc

14 May 2025

Hyder-Meinhardt Joint Venture
23/F, Two Harbour Square
180 Wai Yip Street, Kwun Tong
Kowloon, Hong Kong

By Post and Email

Attention: Mr. Edwin Ching

Dear Mr. Ching,

**Re: Agreement No. EDO 01/2019
Independent Environmental Checker for
Contract No. ED/2018/04 – Trunk Road T2 and Infrastructure Works for
Developments at the Former South Apron**

Monthly EM&A Report (April 2025) for EP-451/2013

Reference is made to the Environmental Team's submission of the Monthly EM&A Report for April 2025 (Version 1.0) certified by the ET Leader and provided to us via e-mail on 13 May 2025. We are pleased to inform you that we have no adverse comment on the captioned submission. We write to verify the captioned submission in accordance with Condition 3.4 of EP-451/2013.

Thank you for your attention. Please do not hesitate to contact the undersigned should you have any queries.

Yours sincerely,
For and on behalf of
Ramboll Hong Kong Limited



Y H Hui
Independent Environmental Checker

c.c. CEDD
BTP
Cinotech

Attn.: Mr. Tommy Wong
Attn.: Mr. Ivan Chau
Attn.: Mr. K. S. Lee

By Fax: 2739 0076
By email
By Fax: 3107 1388

Q:\Projects\CEDKTD2EM00\02 Proj_Mgt\02 Corr\CEDKTD2EM00_0_0747L.25.doc

Table of contents

Page

EXECUTIVE SUMMARY	1
Introduction.....	1
Summary of Main Works Undertaken and Key Measures Implemented	1
Summary of Exceedances, Investigation and Follow-up.....	2
Complaint Handling, Prosecution and Public Engagement	3
Reporting Changes.....	3
Future Key Issues.....	3
Review of Status and Location of Monitoring Stations.....	4
1 INTRODUCTION.....	5
Background.....	5
Purpose of the Report.....	6
Project Organizations.....	6
Construction Activities undertaken during the Reporting Month	7
Status of Environmental Licensing and Permitting	8
2. AIR QUALITY.....	10
Monitoring Requirement.....	10
Monitoring Locations.....	10
Monitoring Parameters and Frequency	10
Monitoring Equipment.....	11
Monitoring Methodology.....	11
Results and Observations	14
Comparison of EM&A Result with EIA Prediction	15
3 NOISE	16
Monitoring Locations.....	16
Monitoring Parameters, Frequency and Duration.....	16
Monitoring Equipment.....	17
Monitoring Methodology and QA/QC Procedure	17
Maintenance and Calibration	18
Results and Observations	18
Comparison of EM&A Result with EIA Prediction	19
4 WATER QUALITY.....	20
Monitoring Requirement.....	20
5 MARINE ECOLOGY	20
6 FISHERIES	21
7 LANDSCAPE AND VISUAL	21
8 CULTURAL HERITAGE.....	24
9 WASTE MANAGEMENT	24

10 ENVIRONMENTAL AUDIT	25
Site Audits.....	25
Implementation Status of Environmental Mitigation Measures	25
Implementation Status of Event and Action Plans	26
Status of Required Submission under Environmental Permit.....	26
11 ENVIRONMENTAL NON-CONFORMANCE	27
Summary of Complaint, Warning, Notification of any Summons and Successful Prosecution.	27
Summary of Exceedance.....	27
12 FUTURE KEY ISSUES.....	27
Monitoring Schedule.....	28
13 CONCLUSIONS AND RECOMMENDATIONS.....	29
Conclusions.....	29
Recommendations.....	29

LIST OF TABLES

Table I	Summary of Key Construction Work in the Reporting Month
Table II	Summary of Key Mitigation Measures Implemented in the Reporting Month
Table III	Summary of Complaint/Summons/Prosecution in the Reporting Month
Table IV	Summary Table for Site Activities in the next Reporting Period
Table V	Summary Table for Review of Status and Location of Monitoring Stations
Table 1.1	Key Project Contacts
Table 1.2	Summary of Key Construction Work in the Reporting Month
Table 1.3	Summary of Environmental License and Permit
Table 2.1	Air Quality Monitoring Locations
Table 2.2	Frequency and Parameters of Air Quality Monitoring
Table 2.3	Air Quality Monitoring Equipment
Table 2.4	Major Dust Source during Air Quality Monitoring
Table 2.5	Comparison of 1-hr TSP Monitoring Data with Predictions in EIA Report (<i>not used</i>)
Table 2.6	Comparison of 24-hr TSP Monitoring Data with Predictions in EIA Report
Table 3.1	Noise Monitoring Stations
Table 3.2	Frequency and Parameters of Noise Monitoring
Table 3.3	Noise Monitoring Equipment
Table 3.4	Major Noise Source during Noise Monitoring
Table 3.5	Baseline Noise Level and Noise Limit Level for Monitoring Stations
Table 3.6	Comparison of Noise Monitoring Data with Predictions in EIA Report
Table 7.1	Construction Phase Landscape and Visual Mitigation Measures
Table 7.2	Construction Phase Audit Checklist for Landscape and Visual Mitigation Measures
Table 10.1	Observations and Recommendations of Site Audit
Table 10.2	Status of Required Submission under Environmental Permit
Table 12.1	Summary Table for Site Activities and the Key Environmental Issues in the next Reporting Period

LIST OF FIGURES

- Figure 1.1 Layout Plan of the Project Site
Figure 1.2 Project Organisation for Environmental Monitoring and Audit
Figure 2 Locations of Air Quality and Construction Noise Monitoring Stations

LIST OF APPENDICES

- Appendix A Action and Limit Levels
Appendix B Environmental Monitoring Schedules
Appendix C Copies of Calibration Certificates for Air Quality Monitoring
Appendix D Weather Information
Appendix E 1-hour TSP Monitoring Results and Graphical Presentations (not used)
Appendix F 24-hour TSP Monitoring Results and Graphical Presentations
Appendix G Copies of Calibration Certificates for Noise Monitoring
Appendix H Noise Monitoring Results and Graphical Presentations
Appendix I Site Audit Summary
Appendix J Event and Action Plans
Appendix K Environmental Mitigation Implementation Schedule (EMIS)
Appendix L Summaries of Environmental Complaint, Warning, Summon and Notification of Successful Prosecution
Appendix M Summary of Exceedance
Appendix N Tentative Construction Programme
Appendix O Waste Generated in the Reporting Month

EXECUTIVE SUMMARY**Introduction**

1. This is the 62nd Environmental Monitoring and Audit (EM&A) Report prepared by the Environmental Team (ET), Cinotech Consultants Ltd., for “Trunk Road T2”. This report summarized the monitoring results and audits findings of the EM&A programme under the issued Environmental Permit (EP) No. EP-451/2013 and in accordance with the EM&A Manual (AEIAR-174/2013) during the reporting month of April 2025.

Summary of Main Works Undertaken and Key Measures Implemented

2. The main works of each works contracts undertaken during the reporting period are as follows:

Table I Summary of Key Construction Work in the Reporting Month

Contract No.	Project Title	Site Activities
ED/2018/04	Trunk Road T2 and Infrastructure Works for Developments at South Apron	<ul style="list-style-type: none"> • WVB – ABWF works • WVB – E&M works • WVB – External works • DPR – GRC panel subframe installation • DPR – Parapet Installation • DPR – Sign Gantry erection • SUS – E&M works • LSCC – RC Structure • LSCC – Backfilling • TSS – WB internal structure from CP22 to CP26 • TSS – EB internal structure up to CP22 • CP – TSS WB Tympanum construction
ED/2020/03	Trunk Road T2 - Traffic Control And Surveillance System (TCSS) and Associated Works ⁽¹⁾	<ul style="list-style-type: none"> • WVB – Installation of TCSS cable containment, cable laying, power distribution, installation of PA Speaker • Cable laying from SUS to Service Adit and WVB • Material delivery for TCSS Sub- systems • Project Signboard in Works Area • FAT for CSS Installation in WVB • SCT for LV Electrical Installation in WVB

Notes:

(1): No major construction work was undertaken during reporting month.

N/A: Not applicable

3. Implementation of the key mitigation measures during the reporting period are as follows:

Table II Summary of Key Mitigation Measures Implemented in the Reporting Month

Contract No. and Project Title	Key Mitigation Measures Implemented
ED/2018/04 - Trunk Road T2 and Infrastructure Works for Developments at South Apron	<p><i>Air Quality</i></p> <ul style="list-style-type: none"> Water spraying regularly on construction site area to avoid dust generation. Excavated dusty materials were covered by impervious sheets. <p><i>Noise</i></p> <ul style="list-style-type: none"> Air compressor was operated with door closed and have valid noise labels. Use of Quality Powered Mechanical Equipment (QPME) Erecting noise barriers on site to minimize noise impact generated from breaking activities. <p><i>Water Quality</i></p> <ul style="list-style-type: none"> WetSep was constructed to treat the surface runoff prior to discharge. <p><i>Landscape and Visual</i></p> <ul style="list-style-type: none"> Tree protection zone was fenced off to protect the existing tree.
ED/2020/03 - Trunk Road T2 - Traffic Control And Surveillance System (TCSS) and Associated Works ⁽¹⁾	N/A

Notes:

(1): No major construction work was undertaken during reporting month.

N/A: Not applicable

Summary of Exceedances, Investigation and Follow-up

4. Exceedance of Action/Limit levels during the reporting month (April 2025) and the investigation results and/or follow-up actions:

Air Quality Monitoring

- No Action Level exceedance for 24-hour TSP was recorded.
- No Limit Level exceedance for 24-hour TSP was recorded.

Construction Noise Monitoring

- No Limit Level exceedance for day time construction noise was recorded in this reporting month.
- No Action Level exceedance was recorded in this reporting month.

Landscape and Visual Monitoring and Audit

- No non-compliance of the landscape and visual impact was recorded in the reporting month. The implementation of landscape and visual and mitigation measures was checked by a Registered Landscape Architect (RLA) during the environmental site inspections.

Complaint Handling, Prosecution and Public Engagement**Table III Summary of Complaint/Summons/Prosecution in the Reporting Month**

Event	Event Details		Follow-up/ Remedial Actions	Status/ Remarks
	Number	Brief Description		
Complaints Received	0	-	-	-
Notification of Summons and Prosecutions Received	0	-	-	-
Public Engagement Activities	0	-	-	-

Reporting Changes

5. No reporting change in this reporting month.

Future Key Issues

6. The key works or activities will be anticipated in the next reporting period are as follows:

Table IV Summary Table for Site Activities in the next Reporting Period

Contract No. and Project Title	Site Activities (May 2025)	Key Environmental Issues
ED/2018/04 - Trunk Road T2 and Infrastructure Works for Developments at South Apron	<ul style="list-style-type: none"> • WVB – ABWF works • WVB – E&M works • WVB – External works • DPR – GRC panel subframe installation • DPR – Parapet installation • DPR – Sign gantry erection • SUS – E&M works • LSCC – RC Structure • LSCC – Backfilling • TSS – WB internal structure from CP22 to CP26 • TSS – EB internal structure up to CP22 • CP – TSS WB Tympanum construction 	(A) / (B) / (C) / (D)

ED/2020/03 - Trunk Road T2 - Traffic Control And Surveillance System (TCSS) and Associated Works	<ul style="list-style-type: none"> Erection of Fencing Wall and Metal Gate for Works Area Cable laying works & TCSS cabinet inside Tunnel CP7-CP21 NCP side Commissioning test for power distribution system at WVB IRER 	N/A
--	---	-----

(A) Dust generation from haul road, stockpile of dusty materials, exposed site area, excavation works and rock breaking activities;

(B) Noisy construction activity such as rock-breaking activities and piling works

(C) Runoff from exposed slope or site area; and

(D) Wastewater and runoff discharge from site.

Review of Status and Location of Monitoring Stations

7. According to the EM&A Manual (AEIAR-174/2013), the number and location of the monitoring stations and parameters should be reviewed in every six months, or on as -needed basis, in order to cater for any changes in the surrounding environmental and the nature of works in progress. The latest review was conducted in April 2025 and the review of status and location of monitoring stations are summarized as follow:

Table V Summary Table for Review of Status and Location of Monitoring Stations

Monitoring Station ID	Review Status	Follow-up Action/ Recommendation
KTD 2d	ET has reviewed the status and location of KER1, KTD 1, KTD2d, CKL1 and CKL2. To conclude, the environmental monitoring conducted at KER1, KTD 1, KTD2d, CKL 1 and CKL 2 are appropriate, and the monitoring results reflect how the sensitive receiver(s) is/are impacted by the construction activities of the Project.	N/A
KER1		
KTD 1		
CKL 1		
CKL 2		

N/A: Not Applicable

1 INTRODUCTION

Background

- 1.1 In 2009, Civil Engineering and Development Department (CEDD) commissioned a Kai Tak Development (KTD) – Trunk Road T2 and Infrastructure at South Apron Investigation. The assignment covers the provision of the Trunk Road T2 and its connections with the Central Kowloon Route (CKR) at the north apron area and the Tseung Kwan O – Lam Tin Tunnel (TKOLTT) to the south in the Cha Kwo Ling area.
- 1.2 The Trunk Road T2 Project is one of the designated Projects under Schedule 2 of the EIAO proposed in the KTD. CEDD submitted the Project Profile (No. PP-379/2009) on 24 March 2009 for application for an EIA study brief for the Trunk Road T2 Project under the EIAO. Accordingly, an EIA Study Brief (ESB-203/2009) for the Trunk Road T2 Project was issued on 30 April 2009. The Environmental Impact Assessment (EIA) Report for the Trunk Road T2 Project was approved under the Environmental Impact Assessment Ordinance (EIAO) on 19 September 2013. The corresponding Environmental Permit (EP) was issued on 19 September 2013 (EP no.: EP-451/2013).
- 1.3 The Contract No. ED/2018/04 is the main contract of Trunk Road T2 (“T2 Main Works”) which comprises mainly the design and construction of a dual two-lane trunk road of approximately 3.4km long with about 3.1km of the trunk road in form of tunnel; ventilation and administration buildings, environmental protection and mitigation works and etc. Moreover, the Contract No. ED/2020/03 is the other contract under Trunk Road T2 Project which comprises mainly design and construction of the TCSS for this Project. The EM&A programme at Kai Tak area under the Contract ED/2018/04 and ED/2020/03 are governed by the EP-451/2013 and EM&A Manual (AEIAR-174/2013). The work areas of the Trunk Road T2 Project are shown in **Figure 1** and the works to be executed under each Contract and corresponding EP are summarized as follows:

Environmental Permit	Works Description
EP-451/2013 – Trunk Road T2	<u>ED/2018/04</u> <ul style="list-style-type: none"> Construction of highway and sub-sea tunnel connecting between Central Kowloon Route and Cha Kwo Ling Tunnel Western & Eastern Ventilation Buildings <u>ED/2020/03</u> <ul style="list-style-type: none"> Design and construction of TCSS for Trunk Road T2

Monitoring Works in Kai Tak under EP-451/2013

- 1.4 Under Contract No. KL/2014/03 – Kai Tak Development – Stage 3 Infrastructure Works for Development at the Southern Part of the Former Runway (“T2 Advance Works”), the baseline monitoring works in Kai Tak under the EM&A Manual (AEIAR-174/2013) were conducted by the Environmental Team (ET) for the Contract No. KL/2014/03 at the approved relocated monitoring locations (EPD reference: EP2/K19/A/21 pt.5), namely KTD1a, KTD2a & KER1a. During the impact monitoring period, monitoring locations KTD 2a and KER 1a were relocated to new locations, i.e. KTD 2b and KER 1b (EPD reference: () in EP2/K19/A/21 pt. 6 and () in EP2/K19/A/21 pt. 5) respectively. Location KTD2b was then further relocated to location KTD2c, the proposal of such relocation was submitted to EPD on 24 March 2020 and was approved by EPD on 6 April 2020 (EPD reference: () in EP2/K19/A/21 pt.7). The aforementioned relocation was effective from 9 April 2020. Since the major part of work under

Contract No. KL/2014/03 has been completed and monitoring works conducted by the ET of Contract No. KL/2014/03 was determined to be ceased, the impact monitoring within the Kai Tak area was then handed over to the ET of Contract No. ED/2018/04 on 1 August 2020. The monitoring location has been reviewed and updated to obtain the data with higher representative based on several conditions, such as distance between monitoring location and the sensitive receiver, non-project related interference, obstruction to the construction works on site and the power supply problem. The monitoring location KTD1a and KER1b has been updated to the monitoring location KTD1 and KER1 on 3 August 2020, where are the original location as proposed in the EM&A manual (AEIAR-174/2013). And the monitoring location KTD2c was remained unchanged after the aforementioned review. Location KTD2c was then further relocated to location KTD2d, the proposal of such relocation was submitted on 9 March 2021 and was approved by EPD on 27 March 2021 (EPD reference: () in EP2/K19/A/21 pt.8). The aforementioned relocation was effective from 24 May 2021. The impact monitoring for the three stations KTD1, KTD2d and KER1 are currently conducted by the ET of T2 Main Works

Monitoring Works in Cha Kwo Ling under EP-451/2013

- 1.5 The environmental impact of the remaining works in Cha Kwo Ling, under EP-451/2013, shall be monitored at the two proposed stations, namely CKL1, CKL2, in accordance to the EM&A Manual (AEIAR-174/2013). The impact monitoring for the two proposed stations shall be conducted by the ET of T2 Main Works.
- 1.6 Cinotech Consultants Ltd. Was designated as the Environmental Team (ET) to undertake the EM&A works for “Trunk Road T2 and Infrastructure Works for Developments at the Former South Apron” (hereinafter called the “Project”) and “Trunk Road T2 –Traffic Control & Surveillance System (TCSS) and Associated Works”.

Purpose of the Report

- 1.7 This is the 62nd Monthly EM&A Report which summarises the impact monitoring results and audit findings for the EM&A programme during the reporting period in April 2025.

Project Organizations

- 1.8 Different Parties with different levels of involvement in the Project organization include:
 - Permit Holder – Civil Engineering and Development Department (CEDD)
 - Supervisor Representative – Hyder-Meinhardt Joint Venture (HMJV)
 - Environmental Team (ET) – Cinotech Consultants Limited (Cinotech)
 - Independent Environmental Checker (IEC) – Ramboll Hong Kong Limited (Ramboll)
 - Contractor – Bouygues Travaux Publics (BTP) (For ED/2018/04) & GTECH Services (Hong Kong) Limited (For ED/2020/03)

1.9 The key contacts of the Project are shown in **Table 1.1**.

Table 1.1 Key Project Contacts

Party	Role	Contact Person	Phone No.
CEDD	Permit Holder	Mr. Wong Chi Wai, Tommy	3842 7111
HMJV	Supervisor Representative	Ms. Hazel Tang	2149 8524
Cinotech	Environmental Team	Mr. KS Lee (ETL)	2151 2091
		Ms. Karina Chan	2157 3880
Ramboll	Independent Environmental Checker	Mr. YH Hui	3465 2850
BTP	Contractor (ED/2018/04)	Mr. Roy Leung	6628 2685
GTECH	Contractor (ED/2020/03)	Mr. Deacon Choi	6038 3568

1.10 The Organizational Structure for Environmental Management is shown in **Figure 1.2**.

Construction Activities undertaken during the Reporting Month

1.11 The major site activities undertaken in the reporting month included:

Table 1.2 Summary of Key Construction Work in the Reporting Month

Contract No.	Project Title	Site Activities
ED/2018/04	Trunk Road T2 and Infrastructure Works for Developments at South Apron	<ul style="list-style-type: none"> • WVB – ABWF works • WVB – E&M works • WVB – External works • DPR – GRC panel subframe installation • DPR – Parapet Installation • DPR – Sign Gantry erection • SUS – E&M works • LSCC – RC Structure • LSCC – Backfilling • TSS – WB internal structure from CP22 to CP26 • TSS – EB internal structure up to CP22 • CP – TSS WB Tympanum construction
ED/2020/03	Trunk Road T2 – Traffic Control And Surveillance System (TCSS) and Associated Works	<ul style="list-style-type: none"> • WVB – Installation of TCSS cable containment, cable laying, power distribution, installation of PA Speaker • Cable laying from SUS to Service Adit and WVB • Material delivery for TCSS Sub- systems • Project Signboard in Works Area • FAT for CSS Installation in WVB • SCT for LV Electrical Installation in WVB

- 1.12 The EM&A programme requires construction noise, air quality monitoring and environmental site audit, etc. The EM&A requirements for each parameter are described in the following sections, including:
- All monitoring parameters;
 - Action and Limit levels for all environmental parameters;
 - Event Action Plans;
 - Environmental mitigation measures, as recommended in the Project EIA Report.
- 1.13 The advice on the implementation status of environmental protection and pollution control/mitigation measures is summarized in **Section 10** of this report.
- 1.14 This report presents the monitoring results, observations, locations, equipment, period, methodology and QA/QC procedures of the monitoring parameters of the required environmental monitoring works and audit works for the Project in April 2025.

Status of Environmental Licensing and Permitting

- 1.15 All permits/licenses obtained for the Project are summarized in **Table 1.3**.

Table 1.3 Summary of Environmental License and Permit

Contract No.	Permit / License No.	Valid Period		Status
		From	To	
Environmental Permit (EP)				
N/A	EP-451/2013	19 Sep 2013	N/A	Valid
Notification pursuant to Air Pollution (Construction Dust) Regulation				
ED/2018/04	Ref. No.: 451120	20 Nov 2019	N/A	Valid
ED/2020/03	Ref. No.: 483143	15 Aug 2022	N/A	Valid
Billing Account for Construction Waste Disposal				
ED/2018/04	A/C No.: 7036016	09 Dec 2019	N/A	Valid
ED/2020/03	A/C No.: 7043158	31 Jan 2022	N/A	Valid
Billing Account for Vessel Disposal				
ED/2018/04	A/C No.: 7037747 (Application No.: CEDD01260)	26 Apr 2025	25 Jul 2025	Valid
Construction Noise Permit				
ED/2018/04	CNP No. (For Launching Shaft and Barging Point): GW-RE1660-24	30 Dec 2024	29 Jun 2025	Valid
	CNP No. (For Depressed Road & Supporting Area): GW-RE0248-25	31 Mar 2025	29 Sep 2025	Valid
Wastewater Discharge License				
ED/2018/04	WT00036183-2020 (For Depressed Road Area)	27 Jul 2020	31 Jul 2025	Valid
	WT00039117-2021 (For Site Office and Support Area)	28 Sep 2021	30 Sep 2026	Valid
	WT00036228-2020 (For Launching Shaft)	10 Nov 2021	31 Jul 2025	Valid

Contract No.	Permit / License No.	Valid Period		Status
		From	To	
	WT00046131-2025 (For Launching Shaft)	14 Apr 2025	31 Jul 2030	Valid
Chemical Waste Producer License				
ED/2018/04	WPN: 5213-286-B2557-03	09 Mar 2020	N/A	Valid
Marine Dumping Permit				
ED/2018/04	EP/MD/25-056	01 Apr 2025	30 Jun 2025	Valid

2. AIR QUALITY

Monitoring Requirement

- 2.1 According to the EM&A Manual (AEIAR-174/2013), 24-hour Total Suspended Particulates (TSP) monitoring was conducted to monitor the air quality for this Project. For regular impact monitoring, a sampling frequency of at least once in every six days at all of the monitoring stations for 24-hour TSP monitoring. In case of complaints, 1-hour TSP monitoring should be conducted at least three times in every six days when the highest dust impacts are likely to occur. **Appendix A** shows the established Action/Limit Levels for the environmental monitoring works.

Monitoring Locations

- 2.2 Five designated monitoring stations were selected for air quality monitoring programme. **Table 2.1** describes the air quality monitoring locations, which are also depicted in **Figure 2**.
- 2.3 The monitoring location at Kai Tak area has been reviewed and updated to obtain the data with higher representative based on several conditions, such as distance between monitoring location and the sensitive receiver, non-project related interference, obstruction to the construction works on site and the power supply problem. The monitoring location KTD1a and KER1b has been updated to KTD1 and KER1 respectively, where are the original location as proposed in the EM&A manual (AEIAR-174/2013). And the monitoring location KTD2c was remained unchanged after the aforementioned review. Monitoring location KTD2c was then further relocated to KTD2d after the review of status and location of monitoring station conducted in between February and March 2021.

Table 2.1 Air Quality Monitoring Locations

Monitoring Stations	Location
KTD1	Centre of Excellence in Paediatrics (Children's Hospital)
KTD2d	Next to the SOR Office of Trunk Road T2 in Kai Tak Area
KER1	Future Residential Development at Kerry Godown
CKL1	Flat 121 Cha Kwo Ling Village
CKL2	Flat 103 Cha Kwo Ling Village

Monitoring Parameters and Frequency

- 2.4 **Table 2.2** summarizes the monitoring parameters, monitoring period and frequencies of impact air quality monitoring. The monitoring schedule is shown in **Appendix B**.

Table 2.2 Frequency and Parameters of Air Quality Monitoring

Monitoring Stations	Parameter	Period	Frequency
KTD1, KTD2d, KER1, CKL1 & CKL2	1-hour TSP	0700 – 1900	3 times per 6 days (as required in case of complaints)
KTD1, KTD2d, KER1, CKL1 & CKL2	24-hour TSP	24 hours	Once every 6 days

Monitoring Equipment

- 2.5 High Volume Samplers (HVS) in compliance with the specification stipulated in the EM&A Manual (AEIAR-174/2013), Section 2.2.1.4, were used to carry out 24-hour TSP monitoring. Direct reading dust meter were also used to measure 1-hour average TSP levels. The 1-hour sampling was determined by HVS to check the validity and accuracy of the results measured by direct reading method.
- 2.6 Wind data monitoring equipment was set at rooftop (about 41/F) of Yau Lai Estate Bik Lai House, Lam Tin for logging wind speed and wind direction such that the wind sensors were clear of obstructions or turbulence caused by building. The wind data monitoring equipment was re-calibrated at least once every six months and the wind directions were divided into 16 sectors of 22.5 degrees each. Wind data is attached in **Appendix D**.
- 2.7 **Table 2.3** summarizes the equipment used for air quality monitoring. Copies of calibration certificates are attached in **Appendix C**.

Table 2.3 Air Quality Monitoring Equipment

Equipment	Model	Quantity
HVS Sampler	TISCH Model: TE-5170 (Serial no. 0723, 1956, 10595, 1316, 5280)	5
Calibrator	TISCH Model: TE-5025A (Serial no. 3864)	1
Wind Anemometer	Davis Weather Monitor II, Model no. 7440 (Serial no. MC01010A44)	1

Monitoring Methodology***1-hour TSP Monitoring***Measuring Procedures

- 2.8 The measuring procedures of the 1-hour dust meter are in accordance with the Manufacturer's Instruction Manual as follows:

(Sibata Model No.: LD-3B/LD-5R)

- The 1-hour dust meter is placed at least 1.3 meters above ground.
- Set POWER to "ON" and make sure that the battery level was not flash or in low level.
- Allow the instrument to stand for about 3 minutes and then the cap of the air sampling inlet has been released.
- Push the knob at MEASURE position.

- Set time/mode setting to [BG] by pushing the time setting switch. Then, start the background measurement by pushing the start/stop switch once. It will take 6 sec. to complete the background measurement.
- Push the time setting switch to change the time setting display to [MANUAL] at the bottom left of the liquid crystal display. Finally, push the start/stop switch to stop the measuring after 1 hour sampling.
- Information such as sampling date, time, count value and site condition were recorded during the monitoring period.

Maintenance/Calibration

2.9 The following maintenance/calibration is required for the 1-hour dust meter:

- Check and calibrate the meter by HVS to check the validity and accuracy of the results measured by direct reading method at 2-month intervals throughout all stages of the air quality monitoring.

24-hour TSP Monitoring

Instrumentation

2.10 High volume samplers (HVS) (TISCH Model: TE-5170) complete with appropriate sampling inlets was employed for 24-hour TSP monitoring. The sampler was composed of a motor, a filter holder, a flow controller and a sampling inlet and its performance specification complied with that required by USEPA Standard Title 40, Code of Federation Regulations Chapter 1 (Part 50). Moreover, the HVS also met all the requirements in Section 2.2 of the Annex II Specification.

2.11 The positioning of the HVS samplers are as follows:

- A horizontal platform with appropriate support to secure the samplers against gusty wind shall be provided;
- No two samplers shall be placed less than 2 meters apart;
- The distance between the sampler and an obstacle, such as buildings, must be at least twice the height that the obstacle protrudes above the sampler;
- A minimum of 2 metres of separation from walls, parapets and penthouses is required for rooftop samplers;
- A minimum of 2 metres of separation from any supporting structure, measured horizontally is required;
- No furnace or incinerator flue is nearby;
- Airflow around the sampler is unrestricted;
- The sampler is more than 20 metres from the dripline;
- Any wire fence and gate, to protect the sampler, shall not cause any obstruction during monitoring;
- Permission must be obtained to set up the samplers and to obtain access to the monitoring stations; and
- A secured supply of electricity is needed to operate the samplers.

Operating/analytical procedures for the operation of HVS

2.12 Operating/analytical procedures for the air quality monitoring are highlighted as follows:

- Prior to the commencement of the dust sampling, the flow rate of the high-volume sampler was properly set (between 0.6 m³/min. and 1.7 m³/min.) in accordance with the EM&A manual (AEIAR-174/2013). The flow rate shall be indicated on the flow rate chart.
- For TSP sampling, fiberglass filters with a collection efficiency of > 99% for particles of 0.3µm diameter were used.
- The power supply was checked to ensure the sampler worked properly. On sampling, the sampler was operated for 5 minutes to establish thermal equilibrium before placing any filter media at the designated air monitoring station.
- The filter holding frame was then removed by loosening the four nuts and a weighted and conditioned filter was carefully centered with the stamped number upwards, on a supporting screen.
- The filter was aligned on the screen so that the gasket formed an airtight seal on the outer edges of the filter. Then the filter holding frame was tightened to the filter holder with swing bolts. The applied pressure should be sufficient to avoid air leakage at the edges.
- The shelter lid was closed and secured with the aluminium strip.
- The timer was then programmed. Information was recorded on the record sheet, which included the starting time, the weather condition and the filter number (the initial weight of the filter paper can be found out by using the filter number).
- After sampling, the filter was removed and sent to the HOKLAS laboratory (High Precision Chemical Testing Ltd.) for weighing. The elapsed time was also recorded.
- Before weighing, all filters were equilibrated in a conditioning environment for 24 hours. The conditioning environment temperature should be between 25°C and 30°C and not vary by more than ±3°C; the relative humidity (RH) should be < 50% and not vary by more than ±5%. A convenient working RH is 40%.

Maintenance/Calibration

2.13 The following maintenance/calibration is required for the HVS:

- The high-volume motors and their accessories were properly maintained. Appropriate maintenance such as routine motor brushes replacement and electrical wiring checking were made to ensure that the equipment and necessary power supply are in good working condition.
- High volume samplers were calibrated at bi-monthly intervals using TE-5025A Calibration Kit throughout all stages of the air quality monitoring.

Results and Observations

- 2.14 Impact air quality monitoring was conducted at five monitoring stations as scheduled. The monitoring schedule is shown in **Appendix B**.
- 2.15 No Action and no Limit Level exceedance was recorded for 24-hour TSP monitoring in the reporting month. No exceedance of 24-hour TSP were considered as **project related** and no exceedance of 24-hour TSP were considered as **non-project related**. Details of the exceedance are presented in **Appendix M**.
- 2.16 The air temperature, relative humidity, and the precipitation data were obtained from daily extracts of Hong Kong Observatory Climate Information Service. This weather information for the reporting month is summarized in **Appendix D**.
- 2.17 The monitoring data and graphical presentations of 24-hour TSP monitoring results are shown in **Appendix F**.
- 2.18 According to field observations observed in the reporting period, the major dust source identified at the designated air quality monitoring stations are as follows:

Table 2.4 Major Dust Source during Air Quality Monitoring

Monitoring Stations	Major Dust Source
KTD 1 - Centre of Excellence in Paediatrics (Children's Hospital)	<ul style="list-style-type: none"> Project related construction activities (i.e., Loading and unloading of C&D wastes, drilling, crushing of material); Vehicle movement in the site; Construction activities at the nearby construction sites of New Acute Hospital; and, Road traffic along Shing Fung Road, Shing Cheong Road, Cheung Yip Street, Kai Hing Road and Kwun Tong Bypass.
KER 1 – Future Residential Development at Kerry Godown	
KTD 2d – Next to the SOR Office of Trunk Road T2 in Kai Tak Area	<ul style="list-style-type: none"> Project related construction activities (i.e., Loading and unloading of C&D material, crushing of material); Vehicle movement in the site; and, Non-project related construction activities (i.e excavating work, Loading and unloading of C&D wastes at the nearby construction site of Additional District Cooling System at Kai Tak Development, Paul Y. Engineering.)
CKL1 - Flat 121 Cha Kwo Ling Village	<ul style="list-style-type: none"> Road Traffic along Cha Kwo Ling Road
CKL2 - Flat 103 Cha Kwo Ling Village	

Comparison of EM&A Result with EIA Prediction

2.19 The air monitoring data was compared with the predictions in Table 4.14 of EIA Report, AEIAR-174/2013 (as approved in 2013) as summarised in **Table 2.6** for 24-hour TSP.

Table 2.6 Comparison of 24-hr TSP Monitoring Data with Predictions in EIA Report

Monitoring Stations	ASR ID	Predicted Maximum 24-hr TSP Concentration in EIA Report (AEIAR-174/2013), $\mu\text{g}/\text{m}^3$	Maximum 24-hr TSP Concentration in the Reporting Month (April 2025), $\mu\text{g}/\text{m}^3$
KTD 1 - Centre of Excellence in Paediatrics (Children's Hospital)	KTD3	126	90.9
KTD 2d – Next to the SOR Office of Trunk Road T2 in Kai Tak Area	N/A ⁽¹⁾	N/A ⁽¹⁾	116.1
KER 1 – Future Residential Development at Kerry Godown	KTD6	169	147.1
CKL1 - Flat 121 Cha Kwo Ling Village	N/A ⁽¹⁾	N/A ⁽¹⁾	138.7
CKL2 - Flat 103 Cha Kwo Ling Village	N/A ⁽¹⁾	N/A ⁽¹⁾	138.7

Remarks:

(1) No 24-hr TSP concentration was predicted in EIA Report (AEIAR-174/2013)

2.20 In the reporting month, the 24-hour TSP concentration at KER1 and KTD1 were lower than the prediction in the EIA Report, AEIAR-174/2013 (as approved in 2013). No Action and Limit level exceedance for 24-hour TSP was recorded in the reporting period.

3 NOISE

Monitoring Requirement

- 3.1 According to the EM&A Manual (AEIAR-174/2013), construction noise monitoring was conducted to monitor the construction noise arising from the construction activities. The regular monitoring frequency for each monitoring station shall be on a weekly basis and conduct one set of measurements between 0700 and 1900 hours on normal weekdays. **Appendix A** shows the established Action and Limit Levels for the environmental monitoring works.

Monitoring Locations

- 3.2 Noise monitoring was conducted at five designated monitoring stations, namely KTD1, KTD2d, KER1, CKL1 and CKL2 in the reporting period. **Table 3.1** and **Figure 2** show the locations of these stations.
- 3.3 The monitoring location at Kai Tak area has been reviewed and updated to obtain the data with higher representative based on several conditions, such as distance between monitoring location and the sensitive receiver, non-project related interference, obstruction to the construction works on site and the power supply problem. The monitoring location KTD1a and KER1b has been updated to KTD1 and KER1 respectively, where are the original location as proposed in the EM&A manual (AEIAR-174/2013). And the monitoring location KTD2c was remained unchanged after the aforementioned review. Monitoring location KTD2c was then further relocated to KTD2d after the review of status and location of monitoring station conducted in between February and March 2021.

Table 3.1 Noise Monitoring Stations

Monitoring Stations	Location
KTD1	Centre of Excellence in Paediatrics (Children's Hospital)
KTD2d	Next to the SOR Office of Trunk Road T2 in Kai Tak Area
KER1	Future Residential Development at Kerry Godown
CKL1	Flat 121 Cha Kwo Ling Village
CKL2	Flat 103 Cha Kwo Ling Village

Monitoring Parameters, Frequency and Duration

- 3.4 **Table 3.2** summarizes the monitoring parameters, frequency and total duration of monitoring. The noise monitoring schedule is shown in **Appendix B**.

Table 3.2 Frequency and Parameters of Noise Monitoring

Monitoring Stations	Time Period	Duration	Frequency	Parameter	Measurement
KTD1	0700-1900 hrs on normal weekdays	30 minutes	Once per week	L ₁₀ (30 min.) dB(A) L ₉₀ (30 min.) dB(A) L _{eq} (30 min.) dB(A)	Façade Measurement
KTD2d					Free Field Measurement
KER1					Free Field Measurement
CKL1					Free Field Measurement
CKL2					Free Field Measurement

Monitoring Equipment

- 3.5 Integrating Sound Level Meter was used for impact noise monitoring. The meters were Type 1 sound level meter capable of giving a continuous readout of the noise level readings including equivalent continuous sound pressure level (L_{eq}) and percentile sound pressure level (L_x) that also complied with International Electrotechnical Commission Publications 651:1979 (Type 1) and 804:1985 (Type 1) specifications. **Table 3.3** summarizes the noise monitoring equipment being used within the reporting period. Copies of calibration certificates are attached in **Appendix G**.

Table 3.3 Noise Monitoring Equipment

Equipment	Model	Quantity
Integrating Sound Level Meter	BSWA 308 (Serial no. 570187, 580238, 620091) SVAN 957 (Serial no. 23851)	4
Calibrator	AWA6021A (Serial no.1023253, 1023064)	2

Monitoring Methodology and QA/QC Procedure

- 3.6 The monitoring procedures are as follows:
- The monitoring station was normally be at a point 1m from the exterior of the sensitive receivers building façade and be at a position 1.2m above the ground.
 - For free field measurement, the meter was positioned away from any nearby reflective surfaces. All records for free field noise levels were adjusted with a correction of +3 dB(A).
 - The battery condition was checked to ensure the correct functioning of the meter.
 - Parameters such as frequency weighting, the time weighting and the measurement time were set as follows:
 - Frequency weighting: A
 - Time weighting: Fast
 - Time measurement: 30 minutes
 - Prior to and after each noise measurement, the meter was calibrated using a Calibrator for 94.0 dB at 1000 Hz. If the difference in the calibration level before and after measurement

was more than 1.0 dB, the measurement would be considered invalid and repeat of noise measurement would be required after re-calibration or repair of the equipment.

- The wind speed was frequently checked with the portable wind meter.
- At the end of the monitoring period, the L_{eq} , L_{90} and L_{10} were recorded. In addition, site conditions and noise sources were recorded on a standard record sheet.
- Noise monitoring would be cancelled in the presence of fog, rain, and wind with a steady speed exceeding 5 m/s, or wind with gusts exceeding 10 m/s. Supplementary monitoring would be provided to ensure sufficient data would be obtained.

Maintenance and Calibration

- 3.7 The microphone head of the sound level meter and calibrator were cleaned with a soft cloth at quarterly intervals.
- 3.8 The sound level meter and calibrator were checked and calibrated at yearly intervals.
- 3.9 Immediately prior to and following each noise measurement the accuracy of the sound level meter was checked using an acoustic calibrator generating a known sound pressure level at a known frequency. Measurements were accepted as valid only if the calibration levels from before and after the noise measurement agree to within 1.0 dB.

Results and Observations

- 3.10 Impact noise monitoring was conducted at five monitoring stations as scheduled. The monitoring schedule is shown in **Appendix B**. No Action and Level exceedance was recorded for day time construction noise monitoring in the reporting month.
- 3.11 Noise monitoring results and graphical presentations are shown in **Appendix H**.
- 3.12 According to field observations observed in the reporting period, the major noise sources identified at the noise monitoring stations are shown in **Table 3.4**.

Table 3.4 Other Noise Source Identified during Noise Monitoring

Monitoring Stations	Major Noise Source
KTD 1	<ul style="list-style-type: none"> • Project related construction activities (Loading and unloading of C&D waste, travel of vehicles, use of PME and other plants, and other construction activities); • Vehicle movement in the site; • Road traffic along Shing Cheong Road; and, • Non-project related construction activities at the nearby construction site of New Acute Hospital.
KTD 2d	<ul style="list-style-type: none"> • Project related construction activities (Loading and unloading of C&D waste, travel of vehicles, use of PME and other plants, and other construction activities); • Vehicle movement in the site; and, • Non-project related construction activities. (i.e excavating work, Loading and unloading of C&D wastes at the nearby construction site of Additional District Cooling System at Kai Tak Development, Paul Y. Engineering.)

Monitoring Stations	Major Noise Source
KER 1	<ul style="list-style-type: none"> Road traffic along Kai Hing Road. Project related construction activities (Travel of vehicles, use of PME and other plants, and other construction activities)
CKL1	<ul style="list-style-type: none"> Road traffic along Cha Kwo Ling Road.
CKL2	<ul style="list-style-type: none"> Road traffic along Cha Kwo Ling Road

3.13 The baseline noise level and the Noise Limit Level at each designated noise monitoring station are presented in **Table 3.5**.

Table 3.5 Baseline Noise Level and Noise Limit Level for Monitoring Stations

Monitoring Stations	Baseline Noise Level, dB (A) (at 0700 – 1900 hrs on normal weekdays)	Noise Limit Level, dB (A) (at 0700 – 1900 hrs on normal weekdays)
KTD1	78	75
KTD2d	64	
KER1	65	
CKL1	72.4	
CKL2	71.4	

Comparison of EM&A Result with EIA Prediction

3.14 The noise monitoring data was compared with the predictions in Table 5.13 of EIA Report (AEIAR-174/2013) as summarised in **Table 3.6**.

Table 3.6 Maximum Predicted Mitigated Construction Noise Levels in EIA Report

Monitoring Stations	NSR ID	Maximum Predicted Mitigated Construction Noise Levels in EIA Report (AEIAR-174/2013), dB(A)	Maximum Construction Noise Levels in the Reporting Month (April 2025), Leq (30min) dB(A)
KTD1 - Centre of Excellence in Paediatrics (Children's Hospital)	KTD1	74	71.2
KTD2d – Next to the SOR Office of Trunk Road T2 in Kai Tak Area	N/A ⁽¹⁾	N/A ⁽¹⁾	66
KER1 – Future Residential Development at Kerry Godown	KER1	75	73
CKL1 - Flat 121 Cha Kwo Ling Village	CKL4	71	73
CKL2 - Flat 103 Cha Kwo Ling Village	CKL5	69	75

Remarks:

(1): No Maximum Predicted Mitigated Construction Noise Levels was predicted in EIA Report (AEIAR-174/2013)

- 3.15 The result at CKL1, CKL2 were higher than the maximum predicted mitigated construction noise level in the EIA Report, AEIAR-174/2013 (as approved in 2013), this may be due to fluctuations of traffic flow along Cha Kwo Ling Road. Besides, the result at KTD1 and KER1 were lower than the maximum predicted mitigated construction noise level in the EIA Report. No Action and Limit Level exceedance were recorded in the reporting period.

4 WATER QUALITY

Monitoring Requirement

- 4.1 According to Section 4.3.1.1 of EM&A Manual (AEIAR-174/2013), no water quality monitoring is required during the construction phase.
- 4.2 According to Section 4.3.1.5 of EM&A Manual (AEIAR-174/2013), compliance site audits are to be undertaken by the Engineer and ET and escorted by the Contractor to ensure that a valid discharge license has been issued by the EPD prior to the discharge of the effluent from the construction activities of the Project site. Monitoring of the quality of the treated effluent from the works areas should be carried out in accordance with the Water Pollution Control Ordinance (WPCO) license. The audit results reflect whether the effluent quality is in compliance with the discharge license requirements, the summaries of site audits are attached in **Appendix I**.
- 4.3 In the event of non-compliance, the responsibilities of the relevant parties are detailed in the Event / Action plan attached in **Appendix J**.

5 MARINE ECOLOGY

- 5.1 According to Section 5.3.1.1 of EM&A Manual (AEIAR-174/2013), ET will be required to undertake audit of good site practice for habitat protection as detailed below. The summaries of site audits are attached in **Appendix I**.
- Avoid damage and disturbance to the remaining and surrounding natural habitat;
 - Ensure placement of equipment is within designated areas within the existing disturbed land;
 - Ensure construction activities are restricted to within the proposed works boundary;
 - Ensure spoil heaps are be covered at all times;
 - Ensure that disturbed areas are reinstated immediately after completion of the works; and
 - Ensure enhancement planting works undertaken.

6 FISHERIES

- 6.1 According to Section 6.3.1.2 of EM&A Manual (AEIAR-174/2013), no specific fisheries monitoring and audit programme is required during the construction phase.
- 6.2 The implementation of the water quality mitigation measures stated in the Water Quality Impact Assessment (Refer to Section 6 of the EIA Report (AEIAR-174/2013)) will be audited as part of the EM&A procedures during the construction period and the details are presented in **Section 4.2** of this Report. The summaries of site audits are attached in **Appendix I**.

7 LANDSCAPE AND VISUAL

- 7.1 According to the EM&A Manual (AEIAR-174/2013), a series of mitigation measures were recommended to ameliorate the landscape and visual impacts of the Project. The mitigation measures for construction stage are summarized in **Table 7.1** below and provided in **Appendix K**:

Table 7.1 Construction Phase Landscape and Visual Mitigation Measures

ID No.	Landscape and Visual Mitigation Measure
CM1	All works shall be carefully designed to minimize impacts on existing landscape resources and visually sensitive receivers. Existing trees within works area shall be retained and protected.
CM2	Existing trees of good quality and condition that are unavoidably affected by the works should be transplanted.
CM3	Not used.
CM4	Not used.
CM5	Large temporary stockpiles of excavated material shall be covered with unobtrusive sheeting to prevent dust and dirt spreading to adjacent landscape areas and vegetation, and to create a neat and tidy visual appearance.
CM6	Construction plant and building material shall be orderly and carefully stored in order to create a neat and tidy visual appearance
CM7	Erection of decorative screen hoarding should be designed to be compatible with the existing urban context.
CM8	All lighting in construction site shall be carefully controlled to minimize light pollution and night-time glare to nearby residences and GIC user. The contractor shall consider other security measures, which shall minimize the visual impacts.

- 7.2 A specialist Landscape Sub-Contractor should be employed by the Contractor for the implementation of landscape construction works and subsequent maintenance operations during the establishment period. It is proposed that the planting works will be on-site and the planting

should be completed during the construction contract. The monitoring of the planting establishment should be undertaken for a 12-month period which could extend throughout the Contractor's one-year maintenance period, which will be within the first operational year of the Project.

- 7.3 All measures undertaken by both the Contractor and the specialist Landscape Sub-Contractor during the construction phase and first year of the operational phase shall be audited by a Registered Landscape Architect (RLA), as a member of the Environmental Team (ET), on a regular basis to ensure compliance with the intended aims of the measures. To fulfil the aforementioned requirements, on-site landscape and visual mitigation measures were audited by RLA in the reporting month.
- 7.4 According to Section 7.3.1.2 of the EM&A Manual (AEIAR-174/2013), site audits shall be undertaken at least once every two weeks throughout the construction period to monitor and audit the timely implementation of landscape and visual mitigation measures within the site boundaries of this Project.
- 7.5 The broad scope of the audit is detailed below but should also be undertaken with reference to the more specific checklist provided in **Table 7.2**. The summaries of site audits are attached in **Appendix I**:
- The extent of the agreed works areas should be regularly checked during the construction phase. Any trespass by the Contractor outside the limit of the works, including any damage to existing trees and soft landscape areas shall be prohibited;
 - the progress of the engineering works should be regularly reviewed on site to identify the earliest practical opportunities for the landscape works to be undertaken;
 - all existing trees and vegetation within the study area which are not directly affected by the works are retained and protected;
 - the methods of protecting existing vegetation proposed by the Contractor are acceptable and enforced;
 - preparation, lifting transport and re-planting operations for any transplanted trees;
 - all landscaping works are carried out in accordance with the specifications;
 - the planting of new trees, shrubs, groundcover, climbers, ferns, grasses and other plants, together with the replanting of any transplanted trees are carried out properly and within the right season; and
 - all necessary horticultural operations and replacement planting are undertaken throughout the Establishment Period to ensure the healthy establishment and growth of both transplanted trees and all newly established plants.

Table 7.2 Construction Phase Audit Checklist for Landscape and Visual Mitigation Measures

Area of Works	Items to be Monitored
Advance planting	Monitoring of implementation and maintenance of planting, and against possible incursion, physical damage, fire, pollution, surface erosion, etc.
Protection of all trees and existing soft landscape areas to be retained	Identification and demarcation of trees / vegetation to be retained, erection of physical protection (e.g. fencing), monitoring against possible incursion, physical damage, fire, pollution, surface erosion, etc.
Clearance of existing vegetation	Identification and demarcation of trees / vegetation to be cleared, checking of extent of works to minimise damage, monitoring of adjacent areas against possible incursion, physical damage, fire, pollution, surface erosion, etc.
Pruning of trees	Identification and demarcation of trees / vegetation to be pruned, monitoring of extent of pruning to minimise damage, timing of operations, implementation of all stages of preparatory and pruning works, and maintenance of pruned vegetation, etc.
Plant supply	Monitoring of operations relating to the supply of specialist plant material (including the collecting, germination and growth of plants from seed) to ensure that plants will be available in time to be used within the construction works.
Soiling, planting, etc.	Monitoring of implementation and maintenance of soiling and planting works and against possible incursion, physical damage, fire, pollution, surface erosion, etc.
Site fencing and hoarding	Implementation and maintenance, to ensure compliance with agreed designs and check that it matches the surrounding environment and does not cause visual intrusion.
Architectural treatment of engineering works.	Implementation and maintenance of mitigation measures, to ensure compliance with agreed designs as applicable.
Establishment Works	Monitoring of implementation of maintenance operations during Establishment Period.

- 7.6 In the event of non-compliance, the responsibilities of the relevant parties are detailed in the Event / Action plan attached in **Appendix J**.
- 7.7 In the reporting month, no non-compliance of the landscape and visual mitigation measures was recorded by RLA.

8 CULTURAL HERITAGE

- 8.1 According to Section 8.3.1.1 of EM&A Manual (AEIAR-174/2013), as a precautionary measure, it is recommended that if any antiquity or supposed antiquity is discovered during the course of the excavation works undertaken by the Contractor, the discovery shall be reported to the AMO immediately and all necessary measures taken to preserve it.
- 8.2 According to Section 8.3.1.2 of EM&A Manual (AEIAR-174/2013), no EM&A is required during the construction and operational phase.

9 WASTE MANAGEMENT

- 9.1 According to Section 9.3.1.1 of EM&A Manual (AEIAR-174/2013), the effective management of waste arisings during the construction phase will be monitored through the site audit programme. Regular audits and site inspections should be carried out by the Engineer, ET and Contractor to ensure that the recommended good site practices and other mitigation measures are implemented by the Contractor. The summaries of site audits are attached in **Appendix I**.
- 9.2 According to Sections 9.3.1.3 and 9.3.1.4 of EM&A Manual (AEIAR-174/2013), documents including licenses, permits, disposal and recycling records should be reviewed and audited during site audits for the compliance with the legislation and contract requirements to ensure proper records are being maintained and procedures undertaken in accordance with the Waste Management Plan.
- 9.3 With reference to the relevant handing records of this Project, the quantities of different types of waste generated in the reporting month are summarized and presented in the **Appendix O**.

10 ENVIRONMENTAL AUDIT**Site Audits**

10.1 Site audits were carried out on a weekly basis to monitor the timely implementation of proper environmental management practices and mitigation measures in the Project site. The summaries of site audits are attached in **Appendix I**.

10.2 Site audits for each contract were conducted as follows.

- ED/2018/04 – Site audit was conducted on 03, 10, 17, 24 & 30 April 2025 in the reporting month. Site inspection of the IEC was conducted on 24 April 2025. No non-compliances were observed during site audits.
- ED/2020/03 – Site audit was conducted on 03, 11, 17, 24 & 30 April 2025 in the reporting month. Site inspection of the IEC was conducted on 11 April 2025. No non-compliance was observed during the site audits.

Implementation Status of Environmental Mitigation Measures

10.3 According to Environmental Permits, the approved EIA Reports (Register No.: AEIAR-174/2013 and AEIAR-173/2013), and the EM&A Manuals of the Project (AEIAR-174/2013 and AEIAR-173/2013), the mitigation measures detailed in the documents are recommended to be implemented during the construction phase. An Environmental Mitigation Implementation Schedule (EMIS) is provided in **Appendix K**.

10.4 The ET weekly site inspections were carried out during the reporting month and the observations and recommendations are summarized in **Table 10.1**. Refer to **Appendix I** for the site inspection summary reports in the reporting month.

Table 10.1 Observations and Recommendations of Site Audit

Parameters	Date	Observations and Recommendations	Follow-up
<i>Air Quality</i>	N/A	There was no observation in the reporting period.	N/A
<i>Noise</i>	N/A	There was no observation in the reporting period.	N/A
<i>Water Quality</i>	N/A	There was no observation in the reporting period.	N/A
<i>Ecology</i>	N/A	There was no observation in the reporting period.	N/A
<i>Landscape and Visual</i>	N/A	There was no observation in the reporting period.	N/A
<i>Waste/ Chemical Management</i>	N/A	There was no observation in the reporting period.	N/A

Parameters	Date	Observations and Recommendations	Follow-up
<i>Permits /Licences</i>	N/A	There was no observation in the reporting period.	N/A

Implementation Status of Event and Action Plans

10.5 The Event and Action Plans for air quality, construction noise, and landscape and visual are presented in **Appendix J**.

Air Quality Monitoring

- No Action and no Limit Level exceedance for 24-hour TSP monitoring was recorded.

Construction Noise Monitoring

- No Action and Limit Level exceedance was recorded in the reporting month.

Landscape and Visual

- No landscape and visual non-conformity were recorded.

Status of Required Submission under Environmental Permit

10.6 According the Section 11.3.2.1 (c) of the EM&A Manual (AEIAR-174/2013), status of required submission under EP-451/2013 during the reporting period are summarized in **Table 10.2**.

Table 10.2 Status of Required Submission under Environmental Permit

EP Condition	Submission	Submission Date
EP-451/2013		
Condition 2.3	Management Organization of Main Construction Companies for ED/2018/04	20 January 2020
Condition 2.3	Management Organization of Main Construction Companies for ED/2020/03	21 March 2023
Condition 2.4	Design Drawing of the Project	20 January 2020
Condition 2.5	Landscape Mitigation Plan (Rev. F)	25 November 2022
Condition 2.10 (a)	Supplementary Contamination Assessment Plan	18 December 2015
Condition 2.10 (b)	Supplementary Contamination Assessment Report	6 December 2016
Condition 3.3	Updated Baseline Monitoring Report	3 November 2020
Condition 3.4	Monthly EM&A Report (March 2025) for ED/2018/04 and ED/2020/03	10 April 2025

11 ENVIRONMENTAL NON-CONFORMANCE**Summary of Complaint, Warning, Notification of any Summons and Successful Prosecution**

- 11.1 The summaries of environmental complaint, warning, summon and notification of successful prosecution for the Project is presented in **Appendix L**.

Summary of Exceedance

- 11.2 The summary of exceedance record in the reporting month is shown in **Appendix M**.
- 11.3 No non-conformity was recorded for landscape and visual inspections conducted in the reporting month.

12 FUTURE KEY ISSUES

- 12.1 Tentative construction programmes for the next three months are provided in **Appendix N**.
- 12.2 Major site activities undertaken for the coming months and the key environmental issues are summarized as follows:

Table 12.1 Summary Table for Site Activities and the Key Environmental Issues in the next Reporting Period

Contract No. and Project Title	Site Activities (May 2025)	Key Environmental Issues
ED/2018/04 - Trunk Road T2 and Infrastructure Works for Developments at South Apron	<ul style="list-style-type: none"> • WVB – ABWF works • WVB – E&M works • WVB – External works • DPR – GRC panel subframe installation • DPR – Parapet installation • DPR – Sign gantry erection • SUS – E&M works • LSCC – RC Structure • LSCC – Backfilling • TSS – WB internal structure from CP22 to CP26 • TSS – EB internal structure up to CP22 • CP – TSS WB Tympanum construction 	<ul style="list-style-type: none"> • Wheel washing bay at site exits; • Temporary noise barriers for PMEs; • Sedimentation tank for settling muddy water; and • Make sure open stockpiles are covered during rainstorm.
ED/2020/03 - Trunk Road T2 - Traffic Control And Surveillance System (TCSS) and Associated Works ⁽¹⁾	<ul style="list-style-type: none"> • Erection of Fencing Wall and Metal Gate for Works Area • Cable laying works & TCSS cabinet inside Tunnel CP7-CP21 NCP side • Commissioning test for power distribution system at WVB IRER 	<ul style="list-style-type: none"> • The waste should be removed regularly and litter free. • The storage area should be kept tidy.

Contract No. and Project Title	Site Activities (May 2025)	Key Environmental Issues

Notes:

(1): No major construction work was undertaken during reporting month.

N/A: Not applicable

Monitoring Schedule

12.3 The tentative environmental monitoring schedule for the next three months are shown in **Appendix B**.

13 CONCLUSIONS AND RECOMMENDATIONS

Conclusions

- 13.1 This is the 62nd Monthly EM&A Report which presents the EM&A works undertaken during the reporting month in accordance with the EM&A Manual (AEIAR-174/2013) and the requirement under EP.

Air Quality Monitoring

- 13.2 No Action and no Limit Level exceedance was recorded for 24-hour TSP monitoring in the reporting month.

Construction Noise Monitoring

- 13.3 No Limit Level exceedance was recorded for day-time construction noise monitoring in the reporting month.

- 13.4 No Action Level exceedance was recorded in the reporting month.

Site Audit

- 13.5 Five (5) ET joint weekly environmental site inspections were conducted for the Contact No. ED/2018/04 in the reporting month.

- 13.6 Five (5) ET joint environmental site inspections were conducted for the Contact No. ED/2020/03 in the reporting month.

Complaint, Notification of Summons and Successful Prosecution

- 13.7 No environmental complaint was received in the reporting month. No notifications of summons and successful prosecutions were received in the reporting month.

Recommendations

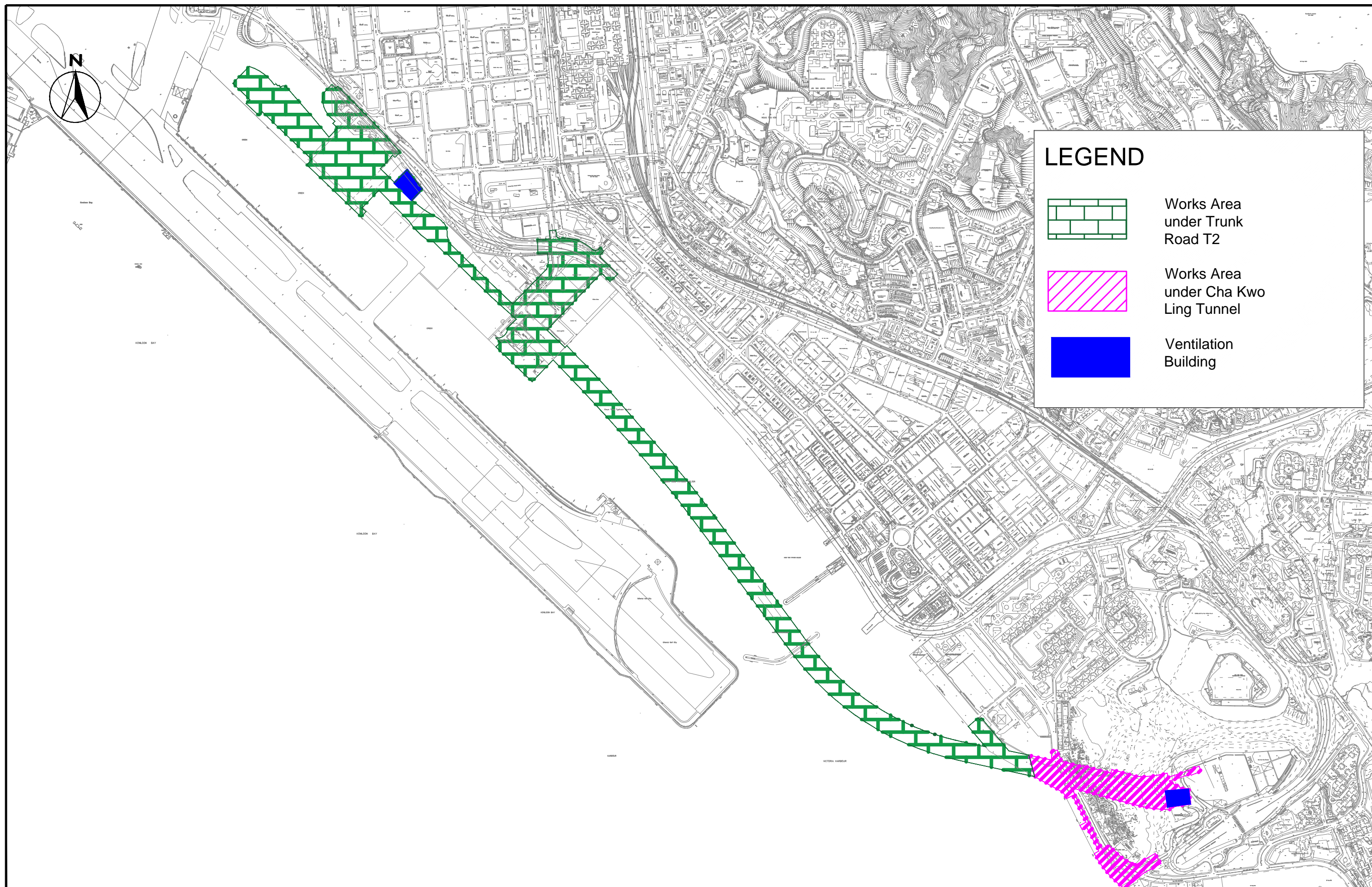
- 13.8 According to the environmental audit performed in the reporting month, the following recommendations was made:

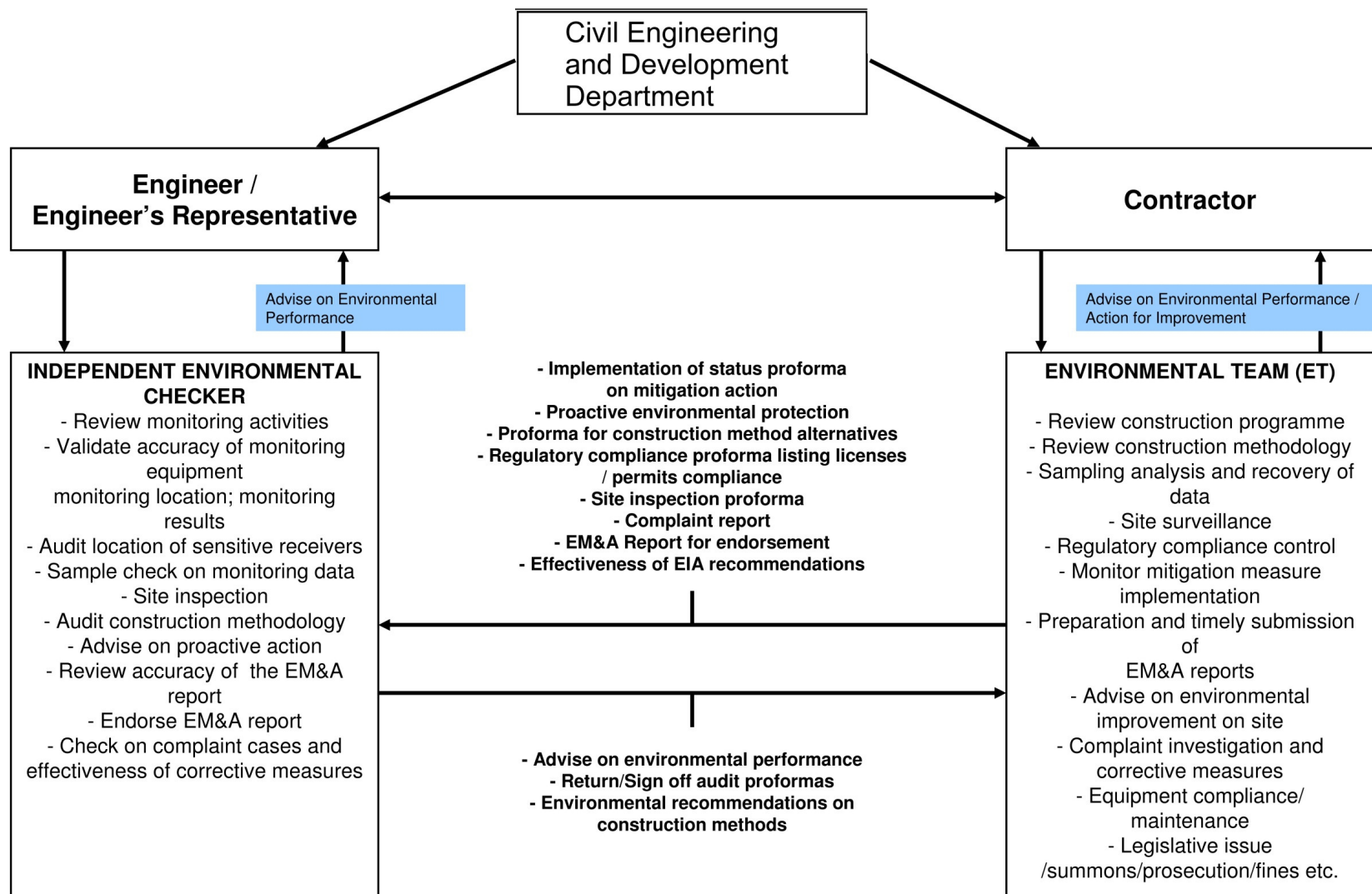
ED/2018/04

Water Quality

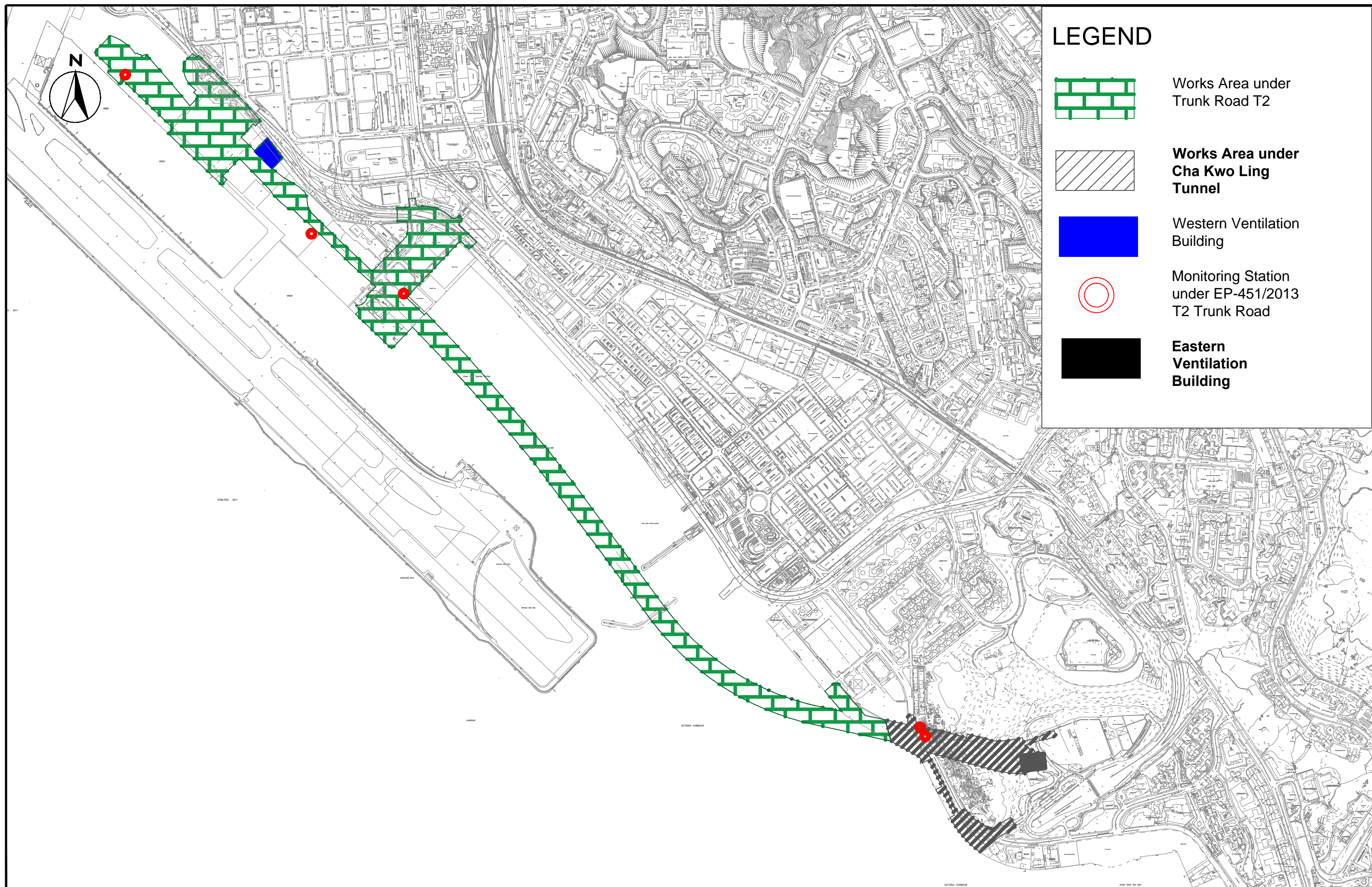
- Ponding water should be removed.

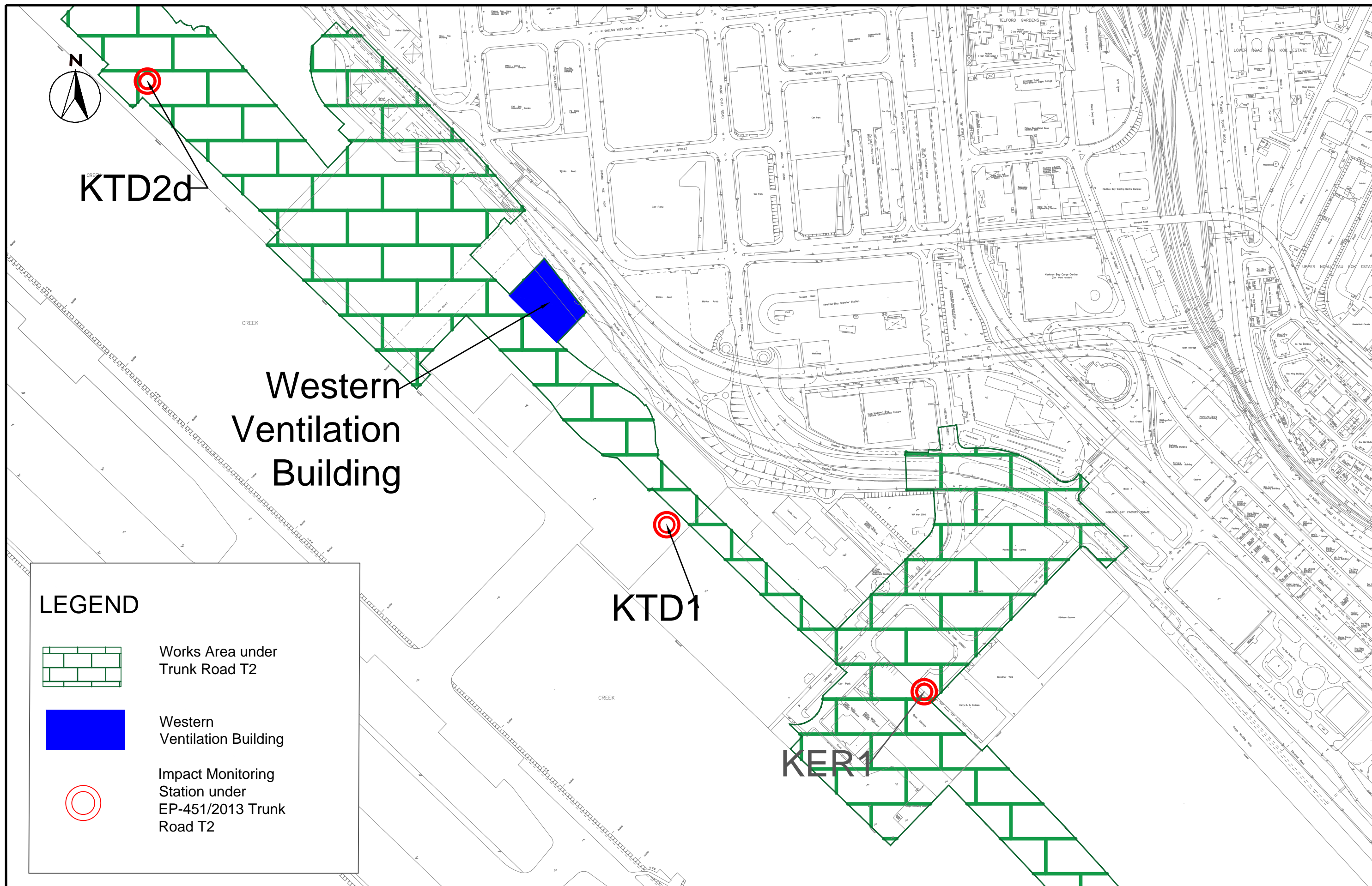
FIGURES

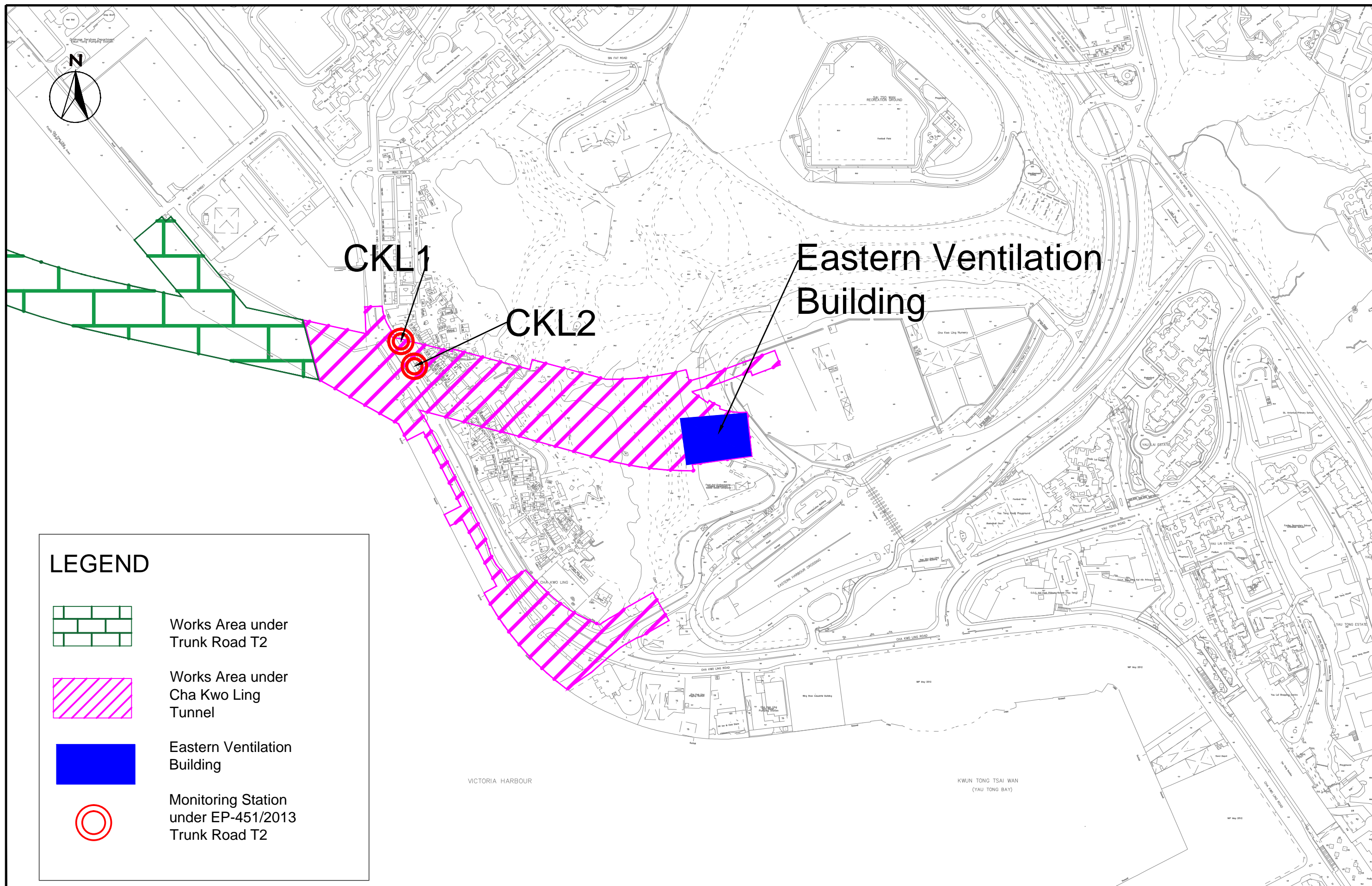




Drawing title			Original Size	A3	Scale	N.T.S	Date	18/JAN/2013
PROJECT ORGANISATION AND LINES OF COMMUNICATION			File name		Drawing No.			
Rev.	Description	Date	© Copyright reserved		FIGURE 1.2			Rev.
								-







APPENDIX A
ACTION AND LIMIT LEVELS

Appendix A - Action and Limit Levels

Table A-1 Action and Limit Levels for 1-hour TSP (in case of complaints)

Location	Action Level, $\mu\text{g}/\text{m}^3$	Limit Level, $\mu\text{g}/\text{m}^3$
KTD1	285	500
KTD2d	279	
KER1	295	
CKL1	323	
CKL2	327	

Table A-2 Action and Limit Levels for 24-hour TSP

Location	Action Level, $\mu\text{g}/\text{m}^3$	Limit Level, $\mu\text{g}/\text{m}^3$
KTD1	177	260
KTD2d	157	
KER1	172	
CKL1	191	
CKL2	183	

Table A-3 Action and Limit Levels for Noise during Construction Period

Time Period	Action Level	Limit Level
0700-1900 hrs on normal weekdays	When one documented complaint is received	75 dB(A) ⁽¹⁾

Note:

(1) If works are to be carried out during restricted hours, the conditions stipulated in the Construction Noise Permit (CNP) issued by the Noise Control Authority have to be followed.

**APPENDIX B
ENVIRONMENTAL MONITORING
SCHEDULES**

Contract No. ED/2018/04
Trunk Road T2 and Infrastructure Works for Developments at the Former South Apron
Impact Air and Noise Monitoring Schedule (April 2025)

Sunday	Monday	Tuesday	Wednesday	Thursday	Friday	Saturday
		1-Apr	2-Apr	3-Apr	4-Apr	5-Apr
			24-hr TSP	Noise		
6-Apr	7-Apr	8-Apr	9-Apr	10-Apr	11-Apr	12-Apr
	24-hr TSP	Noise		24-hr TSP		
13-Apr	14-Apr	15-Apr	16-Apr	17-Apr	18-Apr	19-Apr
			24-hr TSP	Noise		
20-Apr	21-Apr	22-Apr	23-Apr	24-Apr	25-Apr	26-Apr
		24-hr TSP	Noise			
27-Apr	28-Apr	29-Apr	30-Apr			
	24-hr TSP	Noise				

*Noise: Noise Monitoring works in both Kai Tak and Cha Kwo Ling (KTD1, KTD2d, KER1, CKL1 and CKL2)

**24-hr TSP: 24-hr TSP Monitoring works in both Kai Tak and Cha Kwo Ling (KTD1, KTD2d, KER1, CKL1 and CKL2)

Air Quality Monitoring Station

24-hr TSP

KTD1 - Centre of Excellence in Paediatrics (Children's Hospital)
KTD2d - Next to the SOR Office of Trunk Road T2 in Kai Tak Area
KER1 - Future Residential Development at Kerry Godown
CKL1 - Flat 121 Cha Kwo Ling Village
CKL2 - Flat 103 Cha Kwo Ling Village

Noise Monitoring Station

KTD1 - Centre of Excellence in Paediatrics (Children's Hospital)
KER1 - Future Residential Development at Kerry Godown
KTD2d - Next to the SOR Office of Trunk Road T2 in Kai Tak Area
CKL1 - Flat 121 Cha Kwo Ling Village
CKL2 - Flat 103 Cha Kwo Ling Village

Contract No. ED/2018/04
Trunk Road T2 and Infrastructure Works for Developments at the Former South Apron
Tentative Impact Air and Noise Monitoring Schedule (May 2025)

Sunday	Monday	Tuesday	Wednesday	Thursday	Friday	Saturday
				1-May	2-May	3-May
						24-hr TSP
4-May	5-May	6-May	7-May	8-May	9-May	10-May
				24-hr TSP	Noise	
11-May	12-May	13-May	14-May	15-May	16-May	17-May
			24-hr TSP	Noise		
18-May	19-May	20-May	21-May	22-May	23-May	24-May
		24-hr TSP	Noise			
25-May	26-May	27-May	28-May	29-May	30-May	31-May
	24-hr TSP	Noise				

The schedule may be changed due to unforeseen circumstances (adverse weather, safety concerns, etc.)

*Noise: Noise Monitoring works in both Kai Tak and Cha Kwo Ling (KTD1, KTD2d, KER1, CKL1 and CKL2)

**24-hr TSP: 24-hr TSP Monitoring works in both Kai Tak and Cha Kwo Ling (KTD1, KTD2d, KER1, CKL1 and CKL2)

Air Quality Monitoring Station

24-hr TSP

KTD1 - Centre of Excellence in Paediatrics (Children's Hospital)
KTD2d - Next to the SOR Office of Trunk Road T2 in Kai Tak Area
KER1 - Future Residential Development at Kerry Godown
CKL1 - Flat 121 Cha Kwo Ling Village
CKL2 - Flat 103 Cha Kwo Ling Village

Noise Monitoring Station

KTD1 - Centre of Excellence in Paediatrics (Children's Hospital)
KER1 - Future Residential Development at Kerry Godown
KTD2d - Next to the SOR Office of Trunk Road T2 in Kai Tak Area
CKL1 - Flat 121 Cha Kwo Ling Village
CKL2 - Flat 103 Cha Kwo Ling Village

Contract No. ED/2018/04
Trunk Road T2 and Infrastructure Works for Developments at the Former South Apron
Tentative Impact Air and Noise Monitoring Schedule (June 2025)

Sunday	Monday	Tuesday	Wednesday	Thursday	Friday	Saturday
1-Jun	2-Jun	3-Jun	4-Jun	5-Jun	6-Jun	7-Jun
	Noise					24-hr TSP
8-Jun	9-Jun	10-Jun	11-Jun	12-Jun	13-Jun	14-Jun
				24-hr TSP	Noise	
15-Jun	16-Jun	17-Jun	18-Jun	19-Jun	20-Jun	21-Jun
			24-hr TSP	Noise		
22-Jun	23-Jun	24-Jun	25-Jun	26-Jun	27-Jun	28-Jun
		24-hr TSP	Noise			
29-Jun	30-Jun					
	24-hr TSP					

The schedule may be changed due to unforeseen circumstances (adverse weather, safety concerns, etc.)

*Noise: Noise Monitoring works in both Kai Tak and Cha Kwo Ling (KTD1, KTD2d, KER1, CKL1 and CKL2)

**24-hr TSP: 24-hr TSP Monitoring works in both Kai Tak and Cha Kwo Ling (KTD1, KTD2d, KER1, CKL1 and CKL2)

Air Quality Monitoring Station

24-hr TSP

KTD1 - Centre of Excellence in Paediatrics (Children's Hospital)
KTD2d - Next to the SOR Office of Trunk Road T2 in Kai Tak Area
KER1 - Future Residential Development at Kerry Godown
CKL1 - Flat 121 Cha Kwo Ling Village
CKL2 - Flat 103 Cha Kwo Ling Village

Noise Monitoring Station

KTD1 - Centre of Excellence in Paediatrics (Children's Hospital)
KER1 - Future Residential Development at Kerry Godown
KTD2d - Next to the SOR Office of Trunk Road T2 in Kai Tak Area
CKL1 - Flat 121 Cha Kwo Ling Village
CKL2 - Flat 103 Cha Kwo Ling Village

Contract No. ED/2018/04
Trunk Road T2 and Infrastructure Works for Developments at the Former South Apron
Tentative Impact Air and Noise Monitoring Schedule (July 2025)

Sunday	Monday	Tuesday	Wednesday	Thursday	Friday	Saturday
		1-Jul	2-Jul	3-Jul	4-Jul	5-Jul
						24-hr TSP
6-Jul	7-Jul	8-Jul	9-Jul	10-Jul	11-Jul	12-Jul
				24-hr TSP	Noise	
13-Jul	14-Jul	15-Jul	16-Jul	17-Jul	18-Jul	19-Jul
			24-hr TSP	Noise		
20-Jul	21-Jul	22-Jul	23-Jul	24-Jul	25-Jul	26-Jul
		24-hr TSP	Noise			
27-Jul	28-Jul	29-Jul	30-Jul	31-Jul		
	24-hr TSP	Noise				

The schedule may be changed due to unforeseen circumstances (adverse weather, safety concerns, etc.)

*Noise: Noise Monitoring works in both Kai Tak and Cha Kwo Ling (KTD1, KTD2d, KER1, CKL1 and CKL2)

**24-hr TSP: 24-hr TSP Monitoring works in both Kai Tak and Cha Kwo Ling (KTD1, KTD2d, KER1, CKL1 and CKL2)

Air Quality Monitoring Station

24-hr TSP

KTD1 - Centre of Excellence in Paediatrics (Children's Hospital)
KTD2d - Next to the SOR Office of Trunk Road T2 in Kai Tak Area
KER1 - Future Residential Development at Kerry Godown
CKL1 - Flat 121 Cha Kwo Ling Village
CKL2 - Flat 103 Cha Kwo Ling Village

Noise Monitoring Station

KTD1 - Centre of Excellence in Paediatrics (Children's Hospital)
KER1 - Future Residential Development at Kerry Godown
KTD2d - Next to the SOR Office of Trunk Road T2 in Kai Tak Area
CKL1 - Flat 121 Cha Kwo Ling Village
CKL2 - Flat 103 Cha Kwo Ling Village

**APPENDIX C
COPIES OF CALIBRATION
CERTIFICATES FOR AIR QUALITY
MONITORING**

Certificate of Calibration - Wind Monitoring Station

Description: Yau Lai Estate, Bik Lai House
 Manufacturer: Davis Instruments
 Model No.: Davis7440
 Serial No.: MC01010A44
 Equipment No.: SA-03-04
 Date of Calibration: 17-Feb-2025
 Next Due Date: 17-Aug-2025

1. Performance check of Wind Speed

Wind Speed, m/s		Difference D (m/s)
Wind Speed Reading (V1)	Anemometer Value (V2)	$D = V1 - V2$
0.0	0.0	0.0
1.5	1.4	0.1
2.5	2.4	0.1
4.0	3.8	0.2


2. Performance check of Wind Direction

Wind Direction (°)		Difference D (°)
Wind Direction Reading (W1)	Marine Compass Value (W2)	$D = W1 - W2$
0	0	0.0
90	90	0.0
180	180	0.0
270	270	0.0


Test Specification:

1. Performance Wind Speed Test - The wind meter was on-site calibrated against the anemometer
2. Performance Wind Direction Test - The wind meter was on-site calibrated against the marine compass at four direction

Calibrated by:


 Wong Shing Kwai

Approved by:


 Henry Leung



Certificate of Calibration

Calibration Certification Information

Cal. Date: January 7, 2025	Rootsmeter S/N: 438320	Ta: 293 °K
Operator: Jim Tisch		Pa: 759.0 mm Hg
Calibration Model #: TE-5025A	Calibrator S/N: 3864	

Run	Vol. Init (m3)	Vol. Final (m3)	ΔVol. (m3)	ΔTime (min)	ΔP (mm Hg)	ΔH (in H2O)
1	1	2	1	1.4590	3.2	2.00
2	3	4	1	1.0360	6.4	4.00
3	5	6	1	0.9160	8.0	5.00
4	7	8	1	0.8800	8.8	5.50
5	9	10	1	0.7270	12.7	8.00

Data Tabulation

Vstd (m3)	Qstd (x-axis)	$\sqrt{\Delta H \left(\frac{Pa}{Pstd} \right) \left(\frac{Tstd}{Ta} \right)}$ (y-axis)	Va	Qa (x-axis)	$\sqrt{\Delta H \left(\frac{Ta}{Pa} \right)}$ (y-axis)
1.0114	0.6932	1.4252	0.9958	0.6825	0.8787
1.0071	0.9721	2.0156	0.9916	0.9571	1.2427
1.0050	1.0971	2.2535	0.9895	1.0802	1.3893
1.0039	1.1408	2.3635	0.9884	1.1232	1.4572
0.9987	1.3737	2.8505	0.9833	1.3525	1.7574
QSTD	m=	2.08969	QA	m=	1.30853
	b=	-0.02374		b=	-0.01464
	r=	0.99985		r=	0.99985

Calculations

Vstd= $\Delta Vol((Pa-\Delta P)/Pstd)(Tstd/Ta)$	Va= $\Delta Vol((Pa-\Delta P)/Pa)$
Qstd= $Vstd/\Delta Time$	Qa= $Va/\Delta Time$
For subsequent flow rate calculations:	
Qstd= $1/m \left(\left(\sqrt{\Delta H \left(\frac{Pa}{Pstd} \right) \left(\frac{Tstd}{Ta} \right)} \right) - b \right)$	Qa= $1/m \left(\left(\sqrt{\Delta H \left(\frac{Ta}{Pa} \right)} \right) - b \right)$

Standard Conditions

Tstd: 298.15 °K
Pstd: 760 mm Hg

Key

ΔH: calibrator manometer reading (in H2O)
ΔP: rootsmeter manometer reading (mm Hg)
Ta: actual absolute temperature (°K)
Pa: actual barometric pressure (mm Hg)
b: intercept
m: slope

RECALIBRATION

US EPA recommends annual recalibration per 1998 40 Code of Federal Regulations Part 50 to 51, Appendix B to Part 50, Reference Method for the Determination of Suspended Particulate Matter in the Atmosphere, 9.2.17, page 30

High-Volume TSP Sampler

5-POINT CALIBRATION DATA SHEET



File No. MA20003/18/031

Project No. CKL 1 - Flat 121 Cha Kwo Ling Village

Date: 6-Mar-25

Next Due Date: 6-May-25

Operator: SK

Equipment No.: A-01-18

Model No.: TE 5170

Serial No. 0723

Ambient Condition

Temperature, Ta (K)	<u>287.5</u>	Pressure, Pa (mmHg)	<u>764.8</u>
---------------------	--------------	---------------------	--------------

Orifice Transfer Standard Information

Serial No.	<u>3864</u>	Slope, mc	<u>0.05914</u>	Intercept, bc	<u>-0.02377</u>
Last Calibration Date:	<u>7-Jan-25</u>	$mc \times Qstd + bc = [\Delta H \times (Pa/760) \times (298/Ta)]^{1/2}$			
Next Calibration Date:	<u>7-Jan-26</u>	$Qstd = \{[\Delta H \times (Pa/760) \times (298/Ta)]^{1/2} - bc\} / mc$			

Calibration of TSP Sampler

Calibration Point	Orifice			HVS	
	ΔH (orifice), in. of water	$[\Delta H \times (Pa/760) \times (298/Ta)]^{1/2}$	Qstd (CFM) X - axis	ΔW (HVS), in. of water	$[\Delta W \times (Pa/760) \times (298/Ta)]^{1/2}$ Y-axis
1	<u>13.2</u>	<u>3.71</u>	<u>63.14</u>	<u>9.1</u>	<u>3.08</u>
2	<u>10.4</u>	<u>3.29</u>	<u>56.09</u>	<u>7.3</u>	<u>2.76</u>
3	<u>8.3</u>	<u>2.94</u>	<u>50.15</u>	<u>5.4</u>	<u>2.37</u>
4	<u>6.1</u>	<u>2.52</u>	<u>43.05</u>	<u>3.7</u>	<u>1.96</u>
5	<u>3.0</u>	<u>1.77</u>	<u>30.31</u>	<u>1.6</u>	<u>1.29</u>

By Linear Regression of Y on X

Slope, mw = 0.0554

Intercept, bw : -0.3970

Correlation coefficient* = 0.9991

*If Correlation Coefficient < 0.990, check and recalibrate.

Set Point Calculation

From the TSP Field Calibration Curve, take Qstd = 43 CFM

From the Regression Equation, the "Y" value according to

$$mw \times Qstd + bw = [\Delta W \times (Pa/760) \times (298/Ta)]^{1/2}$$

Therefore, Set Point; W = $(mw \times Qstd + bw)^2 \times (760 / Pa) \times (Ta / 298) =$ 3.78

Remarks:

Conducted by: Wong Shing Kwai

Signature:

Date: 6-Mar-25

Checked by: Henry Leung

Signature:

Date: 6-Mar-25

High-Volume TSP Sampler

5-POINT CALIBRATION DATA SHEET



File No. MA20003/55/031

Project No. CKL 2 - Flat 103 Cha Kwo Ling Village

Date: 6-Mar-25 Next Due Date: 6-May-25 Operator: SK

Equipment No.: A-01-55 Model No.: TE 5170 Serial No. 1956

Ambient Condition			
Temperature, Ta (K)	<u>287.5</u>	Pressure, Pa (mmHg)	<u>764.8</u>

Orifice Transfer Standard Information					
Serial No.	<u>3864</u>	Slope, mc	<u>0.05914</u>	Intercept, bc	<u>-0.02377</u>
Last Calibration Date:	<u>7-Jan-25</u>	$mc \times Qstd + bc = [\Delta H \times (Pa/760) \times (298/Ta)]^{1/2}$			
Next Calibration Date:	<u>7-Jan-26</u>	$Qstd = \{[\Delta H \times (Pa/760) \times (298/Ta)]^{1/2} - bc\} / mc$			

Calibration of TSP Sampler					
Calibration Point	Orifice			HVS	
	ΔH (orifice), in. of water	$[\Delta H \times (Pa/760) \times (298/Ta)]^{1/2}$	Qstd (CFM) X - axis	ΔW (HVS), in. of water	$[\Delta W \times (Pa/760) \times (298/Ta)]^{1/2}$ Y-axis
1	<u>13.5</u>	<u>3.75</u>	<u>63.85</u>	<u>9.1</u>	<u>3.08</u>
2	<u>11.0</u>	<u>3.39</u>	<u>57.68</u>	<u>7.2</u>	<u>2.74</u>
3	<u>9.1</u>	<u>3.08</u>	<u>52.50</u>	<u>5.6</u>	<u>2.42</u>
4	<u>5.1</u>	<u>2.31</u>	<u>39.40</u>	<u>2.6</u>	<u>1.65</u>
5	<u>3.8</u>	<u>1.99</u>	<u>34.07</u>	<u>1.9</u>	<u>1.41</u>

By Linear Regression of Y on X

Slope, mw = 0.0571 Intercept, bw : -0.5684

Correlation coefficient* = 0.9994

*If Correlation Coefficient < 0.990, check and recalibrate.

Set Point Calculation	
From the TSP Field Calibration Curve, take Qstd = 43 CFM	
From the Regression Equation, the "Y" value according to	
$mw \times Qstd + bw = [\Delta W \times (Pa/760) \times (298/Ta)]^{1/2}$	
Therefore, Set Point; $W = (mw \times Qstd + bw)^2 \times (760 / Pa) \times (Ta / 298) =$ <u>3.42</u>	

Remarks: _____

Conducted by: Wong Shing Kwai Signature: [Signature] Date: 6-Mar-25

Checked by: Henry Leung Signature: [Signature] Date: 6-Mar-25

High-Volume TSP Sampler

5-POINT CALIBRATION DATA SHEET



File No. MA20003/04/0029

Project No. KER 1 - Future Residential Development at Kerry Godown
 Date: 13-Mar-25 Next Due Date: 13-May-25 Operator: SK
 Equipment No.: A-01-04 Model No.: TE 5170 Serial No. 10595

Ambient Condition			
Temperature, Ta (K)	<u>297.3</u>	Pressure, Pa (mmHg)	<u>760.1</u>

Orifice Transfer Standard Information					
Serial No.	<u>3864</u>	Slope, mc	<u>0.05914</u>	Intercept, bc	<u>-0.02377</u>
Last Calibration Date:	<u>7-Jan-25</u>	$mc \times Qstd + bc = [\Delta H \times (Pa/760) \times (298/Ta)]^{1/2}$			
Next Calibration Date:	<u>7-Jan-26</u>	$Qstd = \{[\Delta H \times (Pa/760) \times (298/Ta)]^{1/2} - bc\} / mc$			

Calibration of TSP Sampler					
Calibration Point	Orifice			HVS	
	ΔH (orifice), in. of water	$[\Delta H \times (Pa/760) \times (298/Ta)]^{1/2}$	Qstd (CFM) X - axis	ΔW (HVS), in. of water	$[\Delta W \times (Pa/760) \times (298/Ta)]^{1/2}$ Y-axis
1	<u>13.0</u>	3.61	61.44	<u>8.5</u>	2.92
2	<u>10.8</u>	3.29	56.04	<u>7.2</u>	2.69
3	<u>8.7</u>	2.95	50.34	<u>5.6</u>	2.37
4	<u>5.1</u>	2.26	38.64	<u>3.2</u>	1.79
5	<u>3.9</u>	1.98	33.84	<u>2.2</u>	1.49

By Linear Regression of Y on X

Slope, mw = 0.0518 Intercept, bw : -0.2382

Correlation coefficient* = 0.9990

*If Correlation Coefficient < 0.990, check and recalibrate.

Set Point Calculation

From the TSP Field Calibration Curve, take Qstd = 43 CFM

From the Regression Equation, the "Y" value according to

$$mw \times Qstd + bw = [\Delta W \times (Pa/760) \times (298/Ta)]^{1/2}$$

Therefore, Set Point; W = $(mw \times Qstd + bw)^2 \times (760 / Pa) \times (Ta / 298) =$ 3.94

Remarks: _____

Conducted by: Wong Shing Kwai Signature: [Signature] Date: 13-Mar-25

Checked by: Henry Leung Signature: [Signature] Date: 13-Mar-25

High-Volume TSP Sampler

5-POINT CALIBRATION DATA SHEET



File No. MA20003/44/0028

Project No. KTD1 - Centre of Excellence in Paediatrics (Children's Hospital)
 Date: 13-Mar-25 Next Due Date: 13-May-25 Operator: SK
 Equipment No.: A-01-44 Model No.: TE-5170 Serial No. 1316

Ambient Condition			
Temperature, Ta (K)	<u>297.3</u>	Pressure, Pa (mmHg)	<u>760.1</u>

Orifice Transfer Standard Information					
Serial No.	<u>3864</u>	Slope, mc	<u>0.05914</u>	Intercept, bc	<u>-0.02377</u>
Last Calibration Date:	<u>7-Jan-25</u>	$mc \times Qstd + bc = [\Delta H \times (Pa/760) \times (298/Ta)]^{1/2}$			
Next Calibration Date:	<u>7-Jan-26</u>	$Qstd = \{[\Delta H \times (Pa/760) \times (298/Ta)]^{1/2} - bc\} / mc$			

Calibration of TSP Sampler					
Calibration Point	Orifice			HVS	
	ΔH (orifice), in. of water	$[\Delta H \times (Pa/760) \times (298/Ta)]^{1/2}$	Qstd (CFM) X - axis	ΔW (HVS), in. of water	$[\Delta W \times (Pa/760) \times (298/Ta)]^{1/2}$ Y-axis
1	<u>13.5</u>	3.68	62.61	<u>9.1</u>	3.02
2	<u>11.4</u>	3.38	57.56	<u>7.5</u>	2.74
3	<u>9.3</u>	3.05	52.03	<u>5.7</u>	2.39
4	<u>6.0</u>	2.45	41.87	<u>3.6</u>	1.90
5	<u>3.6</u>	1.90	32.52	<u>2.0</u>	1.42

By Linear Regression of Y on X

Slope, mw = 0.0531 Intercept, bw : -0.3244

Correlation coefficient* = 0.9991

*If Correlation Coefficient < 0.990, check and recalibrate.

Set Point Calculation

From the TSP Field Calibration Curve, take Qstd = 43 CFM

From the Regression Equation, the "Y" value according to

$$mw \times Qstd + bw = [\Delta W \times (Pa/760) \times (298/Ta)]^{1/2}$$

Therefore, Set Point; W = $(mw \times Qstd + bw)^2 \times (760 / Pa) \times (Ta / 298) =$ 3.83

Remarks: _____

Conducted by: Wong Shing Kwai Signature: [Signature] Date: 13-Mar-25

Checked by: Henry Leung Signature: [Signature] Date: 13-Mar-25

High-Volume TSP Sampler

5-POINT CALIBRATION DATA SHEET



File No. MA20003/41/0028

Project No. KTD 2D - Next to the SOR Office of Trunk Road T2 in Kai Tak Area

Date: 13-Mar-25 Next Due Date: 13-May-25 Operator: SK

Equipment No.: A-01-41 Model No.: TE 5170 Serial No. 5280

Ambient Condition			
Temperature, Ta (K)	<u>297.3</u>	Pressure, Pa (mmHg)	<u>760.1</u>

Orifice Transfer Standard Information					
Serial No.	<u>3864</u>	Slope, mc	<u>0.05914</u>	Intercept, bc	<u>-0.02377</u>
Last Calibration Date:	<u>7-Jan-25</u>	$mc \times Qstd + bc = [\Delta H \times (Pa/760) \times (298/Ta)]^{1/2}$			
Next Calibration Date:	<u>7-Jan-26</u>	$Qstd = \{[\Delta H \times (Pa/760) \times (298/Ta)]^{1/2} - bc\} / mc$			

Calibration of TSP Sampler					
Calibration Point	Orifice			HVS	
	ΔH (orifice), in. of water	$[\Delta H \times (Pa/760) \times (298/Ta)]^{1/2}$	Qstd (CFM) X - axis	ΔW (HVS), in. of water	$[\Delta W \times (Pa/760) \times (298/Ta)]^{1/2}$ Y-axis
1	<u>13.8</u>	<u>3.72</u>	<u>63.29</u>	<u>9.6</u>	<u>3.10</u>
2	<u>11.6</u>	<u>3.41</u>	<u>58.06</u>	<u>8.5</u>	<u>2.92</u>
3	<u>9.6</u>	<u>3.10</u>	<u>52.86</u>	<u>6.3</u>	<u>2.51</u>
4	<u>7.1</u>	<u>2.67</u>	<u>45.51</u>	<u>4.4</u>	<u>2.10</u>
5	<u>4.1</u>	<u>2.03</u>	<u>34.68</u>	<u>2.3</u>	<u>1.52</u>

By Linear Regression of Y on X

Slope, mw = 0.0570 Intercept, bw : -0.4710

Correlation coefficient* = 0.9972

*If Correlation Coefficient < 0.990, check and recalibrate.

Set Point Calculation	
From the TSP Field Calibration Curve, take Qstd = 43 CFM	
From the Regression Equation, the "Y" value according to	
$mw \times Qstd + bw = [\Delta W \times (Pa/760) \times (298/Ta)]^{1/2}$	
Therefore, Set Point; $W = (mw \times Qstd + bw)^2 \times (760 / Pa) \times (Ta / 298) =$ <u>3.92</u>	

Remarks: _____

Conducted by: Wong Shing Kwai Signature: [Signature] Date: 13-Mar-25

Checked by: Henry Leung Signature: [Signature] Date: 13-Mar-25

APPENDIX D
WEATHER INFORMATION

Appendix D - Weather Conditions During Impact Monitoring Period

Date	Mean Air Temperature (°C) ¹	Mean Relative Humidity (%) ²	Precipitation (mm) ³
1-Apr-25	16.1	67	0.0
2-Apr-25	18.6	63	0.0
3-Apr-25	20.6	57	0.0
4-Apr-25	19.9	72	Trace
5-Apr-25	19.3	90	7.3
6-Apr-25	20.5	74	Trace
7-Apr-25	22.1	64	0.0
8-Apr-25	23.2	72	0.0
9-Apr-25	24.1	77	0.0
10-Apr-25	24.6	80	0.0
11-Apr-25	25.0	85	Trace
12-Apr-25	24.6	81	6.9
13-Apr-25	21.8	32	Trace
14-Apr-25	22.6	49	0.0
15-Apr-25	25.8	48	0.0
16-Apr-25	24.0	73	0.0
17-Apr-25	24.5	78	0.0
18-Apr-25	24.9	90	3.5
19-Apr-25	26.3	86	0.1
20-Apr-25	27.1	79	0.0
21-Apr-25	26.9	79	0.0
22-Apr-25	27.3	78	0.0
23-Apr-25	27.8	77	0.0
24-Apr-25	27.5	78	0.5
25-Apr-25	25.2	88	18.9
26-Apr-25	22.3	85	Trace
27-Apr-25	22.2	92	0.8
28-Apr-25	25.3	85	19.1
29-Apr-25	25.4	64	0.0
30-Apr-25	25.2	75	0.0

(Reporting Month: April 2025)**Remarks:**

Source - Hong Kong Observatory

¹⁻³Retrieved from Manned Weather Station (Hong Kong Observatory) (22°18'07" N, 114°10'27" E)

April 2025			
Wind Speed and Directions			
Date	Time	Direction	Wind Speed m-s
1 Apr 2025	12:00 AM	NW	2.8
1 Apr 2025	1:00 AM	W	2.4
1 Apr 2025	2:00 AM	W	2.7
1 Apr 2025	3:00 AM	WSW	1.6
1 Apr 2025	4:00 AM	SSW	1.4
1 Apr 2025	5:00 AM	SSW	1.7
1 Apr 2025	6:00 AM	SSW	1.8
1 Apr 2025	7:00 AM	SW	1.4
1 Apr 2025	8:00 AM	SSW	0.8
1 Apr 2025	9:00 AM	WSW	0.9
1 Apr 2025	10:00 AM	SSW	0.7
1 Apr 2025	11:00 AM	SSW	0.8
1 Apr 2025	12:00 PM	S	1.3
1 Apr 2025	1:00 PM	SSW	0.9
1 Apr 2025	2:00 PM	SSW	1.0
1 Apr 2025	3:00 PM	SSW	0.7
1 Apr 2025	4:00 PM	SSW	0.8
1 Apr 2025	5:00 PM	SSW	1.5
1 Apr 2025	6:00 PM	SSW	1.4
1 Apr 2025	7:00 PM	S	2.0
1 Apr 2025	8:00 PM	SSW	1.7
1 Apr 2025	9:00 PM	S	1.4
1 Apr 2025	10:00 PM	SSW	1.6
1 Apr 2025	11:00 PM	SSW	1.7
2 Apr 2025	12:00 AM	W	2.3
2 Apr 2025	1:00 AM	W	2.1
2 Apr 2025	2:00 AM	WSW	1.5
2 Apr 2025	3:00 AM	SW	1.9
2 Apr 2025	4:00 AM	SW	1.8
2 Apr 2025	5:00 AM	SSW	1.6
2 Apr 2025	6:00 AM	WSW	1.5
2 Apr 2025	7:00 AM	SW	1.6
2 Apr 2025	8:00 AM	SW	1.6
2 Apr 2025	9:00 AM	SSW	1.6
2 Apr 2025	10:00 AM	S	1.0
2 Apr 2025	11:00 AM	S	1.2
2 Apr 2025	12:00 PM	S	0.8
2 Apr 2025	1:00 PM	S	1.1
2 Apr 2025	2:00 PM	SSE	1.0
2 Apr 2025	3:00 PM	S	1.3
2 Apr 2025	4:00 PM	S	1.5
2 Apr 2025	5:00 PM	SSW	1.2
2 Apr 2025	6:00 PM	S	1.1
2 Apr 2025	7:00 PM	SSW	0.7
2 Apr 2025	8:00 PM	SSW	1.0
2 Apr 2025	9:00 PM	SSW	1.4
2 Apr 2025	10:00 PM	SSE	1.3
2 Apr 2025	11:00 PM	SSW	1.3
3 Apr 2025	12:00 AM	S	1.3
3 Apr 2025	1:00 AM	SSE	1.4
3 Apr 2025	2:00 AM	S	0.9
3 Apr 2025	3:00 AM	SSE	1.1
3 Apr 2025	4:00 AM	SSE	0.7
3 Apr 2025	5:00 AM	SSW	0.6
3 Apr 2025	6:00 AM	SSW	0.8
3 Apr 2025	7:00 AM	S	0.7
3 Apr 2025	8:00 AM	SSE	0.4

April 2025			
Wind Speed and Directions			
Date	Time	Direction	Wind Speed m-s
3 Apr 2025	9:00 AM	SSE	0.5
3 Apr 2025	10:00 AM	S	0.6
3 Apr 2025	11:00 AM	WSW	0.6
3 Apr 2025	12:00 PM	S	0.7
3 Apr 2025	1:00 PM	S	0.6
3 Apr 2025	2:00 PM	S	0.4
3 Apr 2025	3:00 PM	S	0.7
3 Apr 2025	4:00 PM	S	0.6
3 Apr 2025	5:00 PM	S	0.9
3 Apr 2025	6:00 PM	SSE	0.4
3 Apr 2025	7:00 PM	SSE	0.7
3 Apr 2025	8:00 PM	S	0.9
3 Apr 2025	9:00 PM	SSE	1.2
3 Apr 2025	10:00 PM	SSE	1.5
3 Apr 2025	11:00 PM	S	1.9
4 Apr 2025	12:00 AM	SSE	1.3
4 Apr 2025	1:00 AM	SSE	2.4
4 Apr 2025	2:00 AM	SSW	1.1
4 Apr 2025	3:00 AM	SSW	0.4
4 Apr 2025	4:00 AM	SSE	0.8
4 Apr 2025	5:00 AM	SSW	0.4
4 Apr 2025	6:00 AM	SE	0.6
4 Apr 2025	7:00 AM	S	0.8
4 Apr 2025	8:00 AM	S	1.0
4 Apr 2025	9:00 AM	SSE	0.2
4 Apr 2025	10:00 AM	SSW	0.5
4 Apr 2025	11:00 AM	S	0.6
4 Apr 2025	12:00 PM	S	0.5
4 Apr 2025	1:00 PM	S	0.2
4 Apr 2025	2:00 PM	SSE	1.1
4 Apr 2025	3:00 PM	SSE	1.3
4 Apr 2025	4:00 PM	S	0.7
4 Apr 2025	5:00 PM	S	1.4
4 Apr 2025	6:00 PM	SSW	2.3
4 Apr 2025	7:00 PM	S	2.4
4 Apr 2025	8:00 PM	S	2.0
4 Apr 2025	9:00 PM	S	1.6
4 Apr 2025	10:00 PM	S	1.5
4 Apr 2025	11:00 PM	SSE	1.9
5 Apr 2025	12:00 AM	SSE	1.1
5 Apr 2025	1:00 AM	S	1.3
5 Apr 2025	2:00 AM	SW	1.8
5 Apr 2025	3:00 AM	S	0.8
5 Apr 2025	4:00 AM	SW	0.7
5 Apr 2025	5:00 AM	SSE	0.9
5 Apr 2025	6:00 AM	SSW	0.9
5 Apr 2025	7:00 AM	SSW	1.5
5 Apr 2025	8:00 AM	SSW	1.6
5 Apr 2025	9:00 AM	SSW	1.0
5 Apr 2025	10:00 AM	WSW	1.5
5 Apr 2025	11:00 AM	SW	1.0
5 Apr 2025	12:00 PM	WSW	1.4
5 Apr 2025	1:00 PM	SSW	0.9
5 Apr 2025	2:00 PM	SW	1.0
5 Apr 2025	3:00 PM	SSW	0.8
5 Apr 2025	4:00 PM	SSW	0.8
5 Apr 2025	5:00 PM	S	1.2

April 2025			
Wind Speed and Directions			
Date	Time	Direction	Wind Speed m-s
5 Apr 2025	6:00 PM	S	1.5
5 Apr 2025	7:00 PM	S	1.7
5 Apr 2025	8:00 PM	S	1.6
5 Apr 2025	9:00 PM	S	1.9
5 Apr 2025	10:00 PM	S	1.4
5 Apr 2025	11:00 PM	SSE	1.6
6 Apr 2025	12:00 AM	SE	1.7
6 Apr 2025	1:00 AM	SSE	1.7
6 Apr 2025	2:00 AM	S	1.4
6 Apr 2025	3:00 AM	SSE	0.9
6 Apr 2025	4:00 AM	W	1.8
6 Apr 2025	5:00 AM	SSE	0.9
6 Apr 2025	6:00 AM	WSW	1.1
6 Apr 2025	7:00 AM	WNW	1.6
6 Apr 2025	8:00 AM	W	1.2
6 Apr 2025	9:00 AM	SW	0.9
6 Apr 2025	10:00 AM	WSW	1.3
6 Apr 2025	11:00 AM	WSW	1.0
6 Apr 2025	12:00 PM	SSW	0.6
6 Apr 2025	1:00 PM	SSE	0.4
6 Apr 2025	2:00 PM	SSE	0.5
6 Apr 2025	3:00 PM	S	0.5
6 Apr 2025	4:00 PM	S	0.3
6 Apr 2025	5:00 PM	S	1.0
6 Apr 2025	6:00 PM	S	1.0
6 Apr 2025	7:00 PM	SSW	1.1
6 Apr 2025	8:00 PM	S	1.5
6 Apr 2025	9:00 PM	SSW	1.4
6 Apr 2025	10:00 PM	SSW	1.6
6 Apr 2025	11:00 PM	S	1.5
7 Apr 2025	12:00 AM	SE	1.8
7 Apr 2025	1:00 AM	SE	1.4
7 Apr 2025	2:00 AM	S	1.0
7 Apr 2025	3:00 AM	WSW	1.2
7 Apr 2025	4:00 AM	S	0.5
7 Apr 2025	5:00 AM	SE	0.5
7 Apr 2025	6:00 AM	S	0.2
7 Apr 2025	7:00 AM	S	0.3
7 Apr 2025	8:00 AM	SSE	0.2
7 Apr 2025	9:00 AM	SSE	0.3
7 Apr 2025	10:00 AM	S	0.1
7 Apr 2025	11:00 AM	S	0.2
7 Apr 2025	12:00 PM	SSE	0.0
7 Apr 2025	1:00 PM	S	0.0
7 Apr 2025	2:00 PM	S	0.0
7 Apr 2025	3:00 PM	S	0.3
7 Apr 2025	4:00 PM	SSW	1.2
7 Apr 2025	5:00 PM	SSW	1.5
7 Apr 2025	6:00 PM	SSW	2.3
7 Apr 2025	7:00 PM	SSW	2.8
7 Apr 2025	8:00 PM	SSW	2.8
7 Apr 2025	9:00 PM	SW	2.7
7 Apr 2025	10:00 PM	SSW	2.8
7 Apr 2025	11:00 PM	S	2.6
8 Apr 2025	12:00 AM	SSW	2.5
8 Apr 2025	1:00 AM	SSW	2.5
8 Apr 2025	2:00 AM	SSW	2.0

April 2025			
Wind Speed and Directions			
Date	Time	Direction	Wind Speed m-s
8 Apr 2025	3:00 AM	WNW	3.0
8 Apr 2025	4:00 AM	WNW	2.5
8 Apr 2025	5:00 AM	WNW	2.8
8 Apr 2025	6:00 AM	WSW	1.8
8 Apr 2025	7:00 AM	W	3.0
8 Apr 2025	8:00 AM	W	2.2
8 Apr 2025	9:00 AM	SSW	1.6
8 Apr 2025	10:00 AM	SW	1.3
8 Apr 2025	11:00 AM	SSW	0.9
8 Apr 2025	12:00 PM	S	0.8
8 Apr 2025	1:00 PM	S	0.7
8 Apr 2025	2:00 PM	S	1.3
8 Apr 2025	3:00 PM	SSW	0.4
8 Apr 2025	4:00 PM	S	1.0
8 Apr 2025	5:00 PM	S	1.4
8 Apr 2025	6:00 PM	S	1.6
8 Apr 2025	7:00 PM	SSE	1.3
8 Apr 2025	8:00 PM	SSE	1.4
8 Apr 2025	9:00 PM	SSW	1.1
8 Apr 2025	10:00 PM	SSW	1.0
8 Apr 2025	11:00 PM	S	1.2
9 Apr 2025	12:00 AM	SSE	1.4
9 Apr 2025	1:00 AM	SSE	1.4
9 Apr 2025	2:00 AM	SSW	1.0
9 Apr 2025	3:00 AM	SSW	1.0
9 Apr 2025	4:00 AM	WNW	1.5
9 Apr 2025	5:00 AM	W	1.5
9 Apr 2025	6:00 AM	SSE	0.6
9 Apr 2025	7:00 AM	S	0.9
9 Apr 2025	8:00 AM	SSW	0.7
9 Apr 2025	9:00 AM	SSW	0.7
9 Apr 2025	10:00 AM	SSW	0.3
9 Apr 2025	11:00 AM	S	0.7
9 Apr 2025	12:00 PM	S	0.5
9 Apr 2025	1:00 PM	SSE	0.3
9 Apr 2025	2:00 PM	S	0.4
9 Apr 2025	3:00 PM	S	0.3
9 Apr 2025	4:00 PM	SSE	0.8
9 Apr 2025	5:00 PM	S	0.9
9 Apr 2025	6:00 PM	SSE	0.9
9 Apr 2025	7:00 PM	S	1.7
9 Apr 2025	8:00 PM	SSW	1.8
9 Apr 2025	9:00 PM	SW	1.2
9 Apr 2025	10:00 PM	SW	1.1
9 Apr 2025	11:00 PM	SW	1.3
10 Apr 2025	12:00 AM	WSW	1.5
10 Apr 2025	1:00 AM	W	1.5
10 Apr 2025	2:00 AM	SSW	1.1
10 Apr 2025	3:00 AM	SSW	1.0
10 Apr 2025	4:00 AM	SW	1.4
10 Apr 2025	5:00 AM	SSW	1.8
10 Apr 2025	6:00 AM	SSW	1.2
10 Apr 2025	7:00 AM	SSW	0.6
10 Apr 2025	8:00 AM	SW	1.0
10 Apr 2025	9:00 AM	SSW	0.9
10 Apr 2025	10:00 AM	SSW	0.8
10 Apr 2025	11:00 AM	S	0.8

April 2025			
Wind Speed and Directions			
Date	Time	Direction	Wind Speed m-s
10 Apr 2025	12:00 PM	S	0.7
10 Apr 2025	1:00 PM	SW	0.9
10 Apr 2025	2:00 PM	WSW	1.1
10 Apr 2025	3:00 PM	SW	1.6
10 Apr 2025	4:00 PM	SSW	1.0
10 Apr 2025	5:00 PM	WSW	1.4
10 Apr 2025	6:00 PM	SW	2.0
10 Apr 2025	7:00 PM	SW	1.2
10 Apr 2025	8:00 PM	SW	1.5
10 Apr 2025	9:00 PM	SW	2.1
10 Apr 2025	10:00 PM	SW	1.6
10 Apr 2025	11:00 PM	SW	1.9
11 Apr 2025	12:00 AM	SW	1.7
11 Apr 2025	1:00 AM	SSW	1.5
11 Apr 2025	2:00 AM	SW	1.6
11 Apr 2025	3:00 AM	SSW	1.6
11 Apr 2025	4:00 AM	S	1.6
11 Apr 2025	5:00 AM	S	1.1
11 Apr 2025	6:00 AM	SSW	1.3
11 Apr 2025	7:00 AM	SSW	1.0
11 Apr 2025	8:00 AM	S	1.3
11 Apr 2025	9:00 AM	SSW	1.1
11 Apr 2025	10:00 AM	SSE	1.0
11 Apr 2025	11:00 AM	S	1.3
11 Apr 2025	12:00 PM	S	1.2
11 Apr 2025	1:00 PM	SSW	0.8
11 Apr 2025	2:00 PM	S	0.7
11 Apr 2025	3:00 PM	SSW	1.1
11 Apr 2025	4:00 PM	S	1.4
11 Apr 2025	5:00 PM	S	1.2
11 Apr 2025	6:00 PM	SSW	1.2
11 Apr 2025	7:00 PM	S	1.0
11 Apr 2025	8:00 PM	SSW	1.8
11 Apr 2025	9:00 PM	SSW	1.6
11 Apr 2025	10:00 PM	SW	2.3
11 Apr 2025	11:00 PM	SW	1.7
12 Apr 2025	12:00 AM	SSW	1.9
12 Apr 2025	1:00 AM	SSW	1.1
12 Apr 2025	2:00 AM	SSW	1.0
12 Apr 2025	3:00 AM	SSW	1.7
12 Apr 2025	4:00 AM	SSW	1.1
12 Apr 2025	5:00 AM	SSW	1.2
12 Apr 2025	6:00 AM	S	1.3
12 Apr 2025	7:00 AM	S	1.3
12 Apr 2025	8:00 AM	SSW	1.1
12 Apr 2025	9:00 AM	S	0.9
12 Apr 2025	10:00 AM	S	1.0
12 Apr 2025	11:00 AM	S	0.8
12 Apr 2025	12:00 PM	SSE	1.0
12 Apr 2025	1:00 PM	SSE	1.2
12 Apr 2025	2:00 PM	S	0.7
12 Apr 2025	3:00 PM	SSE	0.3
12 Apr 2025	4:00 PM	S	0.7
12 Apr 2025	5:00 PM	SSE	0.7
12 Apr 2025	6:00 PM	SSE	0.9
12 Apr 2025	7:00 PM	SSE	0.5
12 Apr 2025	8:00 PM	S	0.4

April 2025			
Wind Speed and Directions			
Date	Time	Direction	Wind Speed m-s
12 Apr 2025	9:00 PM	SSW	0.5
12 Apr 2025	10:00 PM	S	1.0
12 Apr 2025	11:00 PM	S	0.9
13 Apr 2025	12:00 AM	S	0.4
13 Apr 2025	1:00 AM	SSE	1.1
13 Apr 2025	2:00 AM	SSE	1.0
13 Apr 2025	3:00 AM	SE	0.5
13 Apr 2025	4:00 AM	SSE	0.2
13 Apr 2025	5:00 AM	SSE	0.6
13 Apr 2025	6:00 AM	SE	0.6
13 Apr 2025	7:00 AM	S	0.4
13 Apr 2025	8:00 AM	SSW	0.3
13 Apr 2025	9:00 AM	SSE	0.5
13 Apr 2025	10:00 AM	S	0.3
13 Apr 2025	11:00 AM	SSE	0.3
13 Apr 2025	12:00 PM	SSE	0.8
13 Apr 2025	1:00 PM	SSE	1.0
13 Apr 2025	2:00 PM	S	0.8
13 Apr 2025	3:00 PM	S	0.2
13 Apr 2025	4:00 PM	SSE	0.6
13 Apr 2025	5:00 PM	S	1.1
13 Apr 2025	6:00 PM	S	1.2
13 Apr 2025	7:00 PM	S	1.0
13 Apr 2025	8:00 PM	S	0.8
13 Apr 2025	9:00 PM	SSE	1.0
13 Apr 2025	10:00 PM	S	1.0
13 Apr 2025	11:00 PM	SSW	0.8
14 Apr 2025	12:00 AM	SSE	1.0
14 Apr 2025	1:00 AM	S	0.9
14 Apr 2025	2:00 AM	SW	1.5
14 Apr 2025	3:00 AM	SE	0.8
14 Apr 2025	4:00 AM	S	0.6
14 Apr 2025	5:00 AM	S	0.3
14 Apr 2025	6:00 AM	SSE	0.5
14 Apr 2025	7:00 AM	S	0.6
14 Apr 2025	8:00 AM	SSE	0.6
14 Apr 2025	9:00 AM	SSE	0.3
14 Apr 2025	10:00 AM	SSE	0.5
14 Apr 2025	11:00 AM	SSE	0.6
14 Apr 2025	12:00 PM	SSE	0.3
14 Apr 2025	1:00 PM	S	0.3
14 Apr 2025	2:00 PM	S	0.3
14 Apr 2025	3:00 PM	SSW	0.3
14 Apr 2025	4:00 PM	SSE	0.4
14 Apr 2025	5:00 PM	SSE	0.3
14 Apr 2025	6:00 PM	SSE	0.6
14 Apr 2025	7:00 PM	SSE	0.6
14 Apr 2025	8:00 PM	S	0.6
14 Apr 2025	9:00 PM	SSW	0.8
14 Apr 2025	10:00 PM	SSE	0.9
14 Apr 2025	11:00 PM	SSE	1.2
15 Apr 2025	12:00 AM	SE	1.1
15 Apr 2025	1:00 AM	SSW	0.8
15 Apr 2025	2:00 AM	SSW	1.1
15 Apr 2025	3:00 AM	S	2.1
15 Apr 2025	4:00 AM	S	1.2
15 Apr 2025	5:00 AM	S	1.3

April 2025			
Wind Speed and Directions			
Date	Time	Direction	Wind Speed m-s
15 Apr 2025	6:00 AM	SSE	0.8
15 Apr 2025	7:00 AM	S	0.9
15 Apr 2025	8:00 AM	SSE	0.7
15 Apr 2025	9:00 AM	S	0.6
15 Apr 2025	10:00 AM	SSW	0.2
15 Apr 2025	11:00 AM	S	0.3
15 Apr 2025	12:00 PM	S	0.3
15 Apr 2025	1:00 PM	SSE	0.2
15 Apr 2025	2:00 PM	SSE	0.1
15 Apr 2025	3:00 PM	SSE	0.5
15 Apr 2025	4:00 PM	SSE	0.3
15 Apr 2025	5:00 PM	SSE	0.6
15 Apr 2025	6:00 PM	SSE	0.6
15 Apr 2025	7:00 PM	S	0.6
15 Apr 2025	8:00 PM	SSW	0.7
15 Apr 2025	9:00 PM	SSE	0.5
15 Apr 2025	10:00 PM	SSW	0.4
15 Apr 2025	11:00 PM	SW	0.6
16 Apr 2025	12:00 AM	SSW	0.7
16 Apr 2025	1:00 AM	S	0.4
16 Apr 2025	2:00 AM	S	0.9
16 Apr 2025	3:00 AM	S	1.5
16 Apr 2025	4:00 AM	S	1.0
16 Apr 2025	5:00 AM	SSE	0.8
16 Apr 2025	6:00 AM	S	0.6
16 Apr 2025	7:00 AM	SSE	0.4
16 Apr 2025	8:00 AM	W	1.5
16 Apr 2025	9:00 AM	W	1.3
16 Apr 2025	10:00 AM	SW	0.9
16 Apr 2025	11:00 AM	S	0.2
16 Apr 2025	12:00 PM	S	0.0
16 Apr 2025	1:00 PM	S	0.2
16 Apr 2025	2:00 PM	S	0.1
16 Apr 2025	3:00 PM	SSE	0.0
16 Apr 2025	4:00 PM	S	0.7
16 Apr 2025	5:00 PM	SSW	0.6
16 Apr 2025	6:00 PM	S	1.3
16 Apr 2025	7:00 PM	SSE	1.3
16 Apr 2025	8:00 PM	SSW	0.8
16 Apr 2025	9:00 PM	S	0.6
16 Apr 2025	10:00 PM	ESE	1.0
16 Apr 2025	11:00 PM	SSE	1.1
17 Apr 2025	12:00 AM	SSW	1.0
17 Apr 2025	1:00 AM	SW	1.3
17 Apr 2025	2:00 AM	WSW	1.2
17 Apr 2025	3:00 AM	WSW	1.2
17 Apr 2025	4:00 AM	SW	0.9
17 Apr 2025	5:00 AM	WSW	0.6
17 Apr 2025	6:00 AM	SSW	0.6
17 Apr 2025	7:00 AM	SW	0.6
17 Apr 2025	8:00 AM	SW	0.3
17 Apr 2025	9:00 AM	WSW	0.6
17 Apr 2025	10:00 AM	S	0.2
17 Apr 2025	11:00 AM	SSE	0.3
17 Apr 2025	12:00 PM	SSE	0.2
17 Apr 2025	1:00 PM	S	0.2
17 Apr 2025	2:00 PM	S	0.3

April 2025			
Wind Speed and Directions			
Date	Time	Direction	Wind Speed m-s
17 Apr 2025	3:00 PM	S	0.6
17 Apr 2025	4:00 PM	SSE	0.1
17 Apr 2025	5:00 PM	S	0.0
17 Apr 2025	6:00 PM	S	0.4
17 Apr 2025	7:00 PM	S	0.4
17 Apr 2025	8:00 PM	SE	0.7
17 Apr 2025	9:00 PM	S	1.0
17 Apr 2025	10:00 PM	SSE	1.1
17 Apr 2025	11:00 PM	SSE	1.2
18 Apr 2025	12:00 AM	S	1.1
18 Apr 2025	1:00 AM	SSE	1.0
18 Apr 2025	2:00 AM	SE	1.1
18 Apr 2025	3:00 AM	SSE	0.9
18 Apr 2025	4:00 AM	SE	1.0
18 Apr 2025	5:00 AM	SSE	0.7
18 Apr 2025	6:00 AM	SW	0.9
18 Apr 2025	7:00 AM	S	0.6
18 Apr 2025	8:00 AM	SSE	0.6
18 Apr 2025	9:00 AM	SE	0.4
18 Apr 2025	10:00 AM	S	0.4
18 Apr 2025	11:00 AM	SSE	0.6
18 Apr 2025	12:00 PM	SE	0.8
18 Apr 2025	1:00 PM	SE	0.7
18 Apr 2025	2:00 PM	SE	0.7
18 Apr 2025	3:00 PM	SE	0.9
18 Apr 2025	4:00 PM	ESE	1.0
18 Apr 2025	5:00 PM	SE	0.7
18 Apr 2025	6:00 PM	SW	0.8
18 Apr 2025	7:00 PM	SSW	0.8
18 Apr 2025	8:00 PM	SSE	0.9
18 Apr 2025	9:00 PM	SSE	1.2
18 Apr 2025	10:00 PM	SSE	1.2
18 Apr 2025	11:00 PM	S	1.2
19 Apr 2025	12:00 AM	SSE	1.5
19 Apr 2025	1:00 AM	SSE	1.4
19 Apr 2025	2:00 AM	S	1.8
19 Apr 2025	3:00 AM	SSE	1.9
19 Apr 2025	4:00 AM	SE	1.5
19 Apr 2025	5:00 AM	S	0.8
19 Apr 2025	6:00 AM	S	0.7
19 Apr 2025	7:00 AM	SSW	1.2
19 Apr 2025	8:00 AM	SW	1.2
19 Apr 2025	9:00 AM	SSE	0.9
19 Apr 2025	10:00 AM	WSW	1.3
19 Apr 2025	11:00 AM	W	1.1
19 Apr 2025	12:00 PM	SW	0.6
19 Apr 2025	1:00 PM	SSE	0.3
19 Apr 2025	2:00 PM	SSW	0.5
19 Apr 2025	3:00 PM	SSW	0.9
19 Apr 2025	4:00 PM	SE	0.8
19 Apr 2025	5:00 PM	S	0.2
19 Apr 2025	6:00 PM	S	0.8
19 Apr 2025	7:00 PM	S	0.9
19 Apr 2025	8:00 PM	S	1.6
19 Apr 2025	9:00 PM	S	1.3
19 Apr 2025	10:00 PM	S	1.3
19 Apr 2025	11:00 PM	SW	0.9

April 2025			
Wind Speed and Directions			
Date	Time	Direction	Wind Speed m-s
20 Apr 2025	12:00 AM	WSW	1.3
20 Apr 2025	1:00 AM	WSW	1.9
20 Apr 2025	2:00 AM	WSW	2.7
20 Apr 2025	3:00 AM	WSW	1.5
20 Apr 2025	4:00 AM	W	1.0
20 Apr 2025	5:00 AM	W	1.7
20 Apr 2025	6:00 AM	SW	1.6
20 Apr 2025	7:00 AM	WSW	1.6
20 Apr 2025	8:00 AM	SSW	1.1
20 Apr 2025	9:00 AM	SSW	1.2
20 Apr 2025	10:00 AM	SW	1.7
20 Apr 2025	11:00 AM	SW	1.6
20 Apr 2025	12:00 PM	SW	1.8
20 Apr 2025	1:00 PM	SSW	0.9
20 Apr 2025	2:00 PM	S	1.8
20 Apr 2025	3:00 PM	SW	2.3
20 Apr 2025	4:00 PM	SSW	1.1
20 Apr 2025	5:00 PM	SSW	1.4
20 Apr 2025	6:00 PM	SW	2.4
20 Apr 2025	7:00 PM	SSW	2.4
20 Apr 2025	8:00 PM	SSW	2.8
20 Apr 2025	9:00 PM	SW	2.3
20 Apr 2025	10:00 PM	SW	2.3
20 Apr 2025	11:00 PM	SSW	2.6
21 Apr 2025	12:00 AM	SW	1.9
21 Apr 2025	1:00 AM	SSW	2.1
21 Apr 2025	2:00 AM	WSW	2.5
21 Apr 2025	3:00 AM	SW	1.6
21 Apr 2025	4:00 AM	SW	1.5
21 Apr 2025	5:00 AM	SW	1.0
21 Apr 2025	6:00 AM	SSW	1.0
21 Apr 2025	7:00 AM	SSW	1.3
21 Apr 2025	8:00 AM	SSW	0.9
21 Apr 2025	9:00 AM	SW	1.1
21 Apr 2025	10:00 AM	SSW	1.6
21 Apr 2025	11:00 AM	SSW	1.4
21 Apr 2025	12:00 PM	SW	1.8
21 Apr 2025	1:00 PM	SW	1.7
21 Apr 2025	2:00 PM	SSW	1.5
21 Apr 2025	3:00 PM	SSW	1.0
21 Apr 2025	4:00 PM	S	1.5
21 Apr 2025	5:00 PM	SSE	1.5
21 Apr 2025	6:00 PM	SSW	1.5
21 Apr 2025	7:00 PM	S	2.0
21 Apr 2025	8:00 PM	S	2.1
21 Apr 2025	9:00 PM	S	1.9
21 Apr 2025	10:00 PM	S	1.5
21 Apr 2025	11:00 PM	S	1.5
22 Apr 2025	12:00 AM	SW	1.3
22 Apr 2025	1:00 AM	S	1.9
22 Apr 2025	2:00 AM	SSW	2.1
22 Apr 2025	3:00 AM	SW	1.7
22 Apr 2025	4:00 AM	SW	1.8
22 Apr 2025	5:00 AM	SW	1.7
22 Apr 2025	6:00 AM	SW	1.4
22 Apr 2025	7:00 AM	SW	1.5
22 Apr 2025	8:00 AM	SSW	1.6

April 2025			
Wind Speed and Directions			
Date	Time	Direction	Wind Speed m-s
22 Apr 2025	9:00 AM	SSW	1.3
22 Apr 2025	10:00 AM	SW	1.2
22 Apr 2025	11:00 AM	NNW	3.3
22 Apr 2025	12:00 PM	NW	4.7
22 Apr 2025	1:00 PM	NW	1.4
22 Apr 2025	2:00 PM	WNW	1.6
22 Apr 2025	3:00 PM	SW	1.9
22 Apr 2025	4:00 PM	SW	1.8
22 Apr 2025	5:00 PM	SW	1.7
22 Apr 2025	6:00 PM	NW	2.9
22 Apr 2025	7:00 PM	NNW	3.9
22 Apr 2025	8:00 PM	WSW	3.3
22 Apr 2025	9:00 PM	WNW	2.0
22 Apr 2025	10:00 PM	NW	5.7
22 Apr 2025	11:00 PM	NNW	6.5
23 Apr 2025	12:00 AM	SW	1.0
23 Apr 2025	1:00 AM	NW	3.9
23 Apr 2025	2:00 AM	NW	4.3
23 Apr 2025	3:00 AM	NW	4.9
23 Apr 2025	4:00 AM	NW	3.3
23 Apr 2025	5:00 AM	NW	1.6
23 Apr 2025	6:00 AM	SW	5.4
23 Apr 2025	7:00 AM	WNW	1.1
23 Apr 2025	8:00 AM	NW	2.1
23 Apr 2025	9:00 AM	WNW	4.9
23 Apr 2025	10:00 AM	NW	2.4
23 Apr 2025	11:00 AM	W	1.7
23 Apr 2025	12:00 PM	NW	5.1
23 Apr 2025	1:00 PM	NNW	3.9
23 Apr 2025	2:00 PM	NNW	3.6
23 Apr 2025	3:00 PM	NW	2.1
23 Apr 2025	4:00 PM	SW	1.2
23 Apr 2025	5:00 PM	WSW	1.6
23 Apr 2025	6:00 PM	ESE	1.7
23 Apr 2025	7:00 PM	NNW	2.1
23 Apr 2025	8:00 PM	S	1.0
23 Apr 2025	9:00 PM	NNW	2.5
23 Apr 2025	10:00 PM	NNW	4.9
23 Apr 2025	11:00 PM	NNW	3.6
24 Apr 2025	12:00 AM	SSW	4.1
24 Apr 2025	1:00 AM	SE	1.4
24 Apr 2025	2:00 AM	SSW	0.8
24 Apr 2025	3:00 AM	W	0.5
24 Apr 2025	4:00 AM	N	0.9
24 Apr 2025	5:00 AM	NW	0.8
24 Apr 2025	6:00 AM	NW	1.3
24 Apr 2025	7:00 AM	ENE	0.9
24 Apr 2025	8:00 AM	NNW	2.9
24 Apr 2025	9:00 AM	NNW	1.0
24 Apr 2025	10:00 AM	SSW	1.7
24 Apr 2025	11:00 AM	S	1.1
24 Apr 2025	12:00 PM	WSW	1.4
24 Apr 2025	1:00 PM	NW	2.0
24 Apr 2025	2:00 PM	SW	2.3
24 Apr 2025	3:00 PM	WSW	1.2
24 Apr 2025	4:00 PM	SW	2.4
24 Apr 2025	5:00 PM	SW	1.9

April 2025			
Wind Speed and Directions			
Date	Time	Direction	Wind Speed m-s
24 Apr 2025	6:00 PM	SW	1.4
24 Apr 2025	7:00 PM	WSW	0.9
24 Apr 2025	8:00 PM	W	1.2
24 Apr 2025	9:00 PM	NW	1.0
24 Apr 2025	10:00 PM	SW	1.4
24 Apr 2025	11:00 PM	SSW	1.9
25 Apr 2025	12:00 AM	WSW	1.8
25 Apr 2025	1:00 AM	NW	3.1
25 Apr 2025	2:00 AM	NW	3.3
25 Apr 2025	3:00 AM	SSW	2.0
25 Apr 2025	4:00 AM	SSW	0.9
25 Apr 2025	5:00 AM	NNW	4.2
25 Apr 2025	6:00 AM	NNW	5.0
25 Apr 2025	7:00 AM	NNW	4.4
25 Apr 2025	8:00 AM	NNW	4.0
25 Apr 2025	9:00 AM	WNW	3.2
25 Apr 2025	10:00 AM	NNW	2.7
25 Apr 2025	11:00 AM	NNW	4.0
25 Apr 2025	12:00 PM	NW	2.4
25 Apr 2025	1:00 PM	WNW	4.7
25 Apr 2025	2:00 PM	ENE	1.7
25 Apr 2025	3:00 PM	SSW	2.1
25 Apr 2025	4:00 PM	NNW	1.3
25 Apr 2025	5:00 PM	WNW	0.9
25 Apr 2025	6:00 PM	NNW	5.1
25 Apr 2025	7:00 PM	NW	4.0
25 Apr 2025	8:00 PM	NNW	5.4
25 Apr 2025	9:00 PM	SW	4.1
25 Apr 2025	10:00 PM	WNW	2.6
25 Apr 2025	11:00 PM	SSW	3.5
26 Apr 2025	12:00 AM	WNW	2.7
26 Apr 2025	1:00 AM	NW	4.1
26 Apr 2025	2:00 AM	SW	2.0
26 Apr 2025	3:00 AM	WSW	1.0
26 Apr 2025	4:00 AM	WNW	0.8
26 Apr 2025	5:00 AM	NNW	5.4
26 Apr 2025	6:00 AM	N	1.7
26 Apr 2025	7:00 AM	S	1.0
26 Apr 2025	8:00 AM	ESE	2.4
26 Apr 2025	9:00 AM	NNW	1.9
26 Apr 2025	10:00 AM	NNW	2.8
26 Apr 2025	11:00 AM	SW	5.7
26 Apr 2025	12:00 PM	S	1.4
26 Apr 2025	1:00 PM	NW	1.1
26 Apr 2025	2:00 PM	NNW	3.5
26 Apr 2025	3:00 PM	NW	4.7
26 Apr 2025	4:00 PM	WNW	1.7
26 Apr 2025	5:00 PM	E	2.4
26 Apr 2025	6:00 PM	NW	2.3
26 Apr 2025	7:00 PM	WSW	1.7
26 Apr 2025	8:00 PM	ENE	1.0
26 Apr 2025	9:00 PM	ESE	0.6
26 Apr 2025	10:00 PM	NNW	1.8
26 Apr 2025	11:00 PM	NNW	2.4
27 Apr 2025	12:00 AM	WNW	1.7
27 Apr 2025	1:00 AM	NW	1.1
27 Apr 2025	2:00 AM	SSW	0.6

April 2025			
Wind Speed and Directions			
Date	Time	Direction	Wind Speed m-s
27 Apr 2025	3:00 AM	WNW	0.3
27 Apr 2025	4:00 AM	NNW	3.3
27 Apr 2025	5:00 AM	NNW	3.3
27 Apr 2025	6:00 AM	WSW	1.8
27 Apr 2025	7:00 AM	NNW	2.9
27 Apr 2025	8:00 AM	NW	3.5
27 Apr 2025	9:00 AM	NW	3.5
27 Apr 2025	10:00 AM	NW	2.0
27 Apr 2025	11:00 AM	WSW	1.7
27 Apr 2025	12:00 PM	NNW	4.8
27 Apr 2025	1:00 PM	NW	4.1
27 Apr 2025	2:00 PM	NW	2.5
27 Apr 2025	3:00 PM	SE	1.6
27 Apr 2025	4:00 PM	WNW	0.9
27 Apr 2025	5:00 PM	NNW	0.2
27 Apr 2025	6:00 PM	NNW	3.2
27 Apr 2025	7:00 PM	NNW	2.9
27 Apr 2025	8:00 PM	SSE	2.4
27 Apr 2025	9:00 PM	WSW	0.8
27 Apr 2025	10:00 PM	W	0.5
27 Apr 2025	11:00 PM	SSE	0.9
28 Apr 2025	12:00 AM	WSW	0.2
28 Apr 2025	1:00 AM	SW	0.9
28 Apr 2025	2:00 AM	SSE	0.3
28 Apr 2025	3:00 AM	NW	0.4
28 Apr 2025	4:00 AM	SW	0.5
28 Apr 2025	5:00 AM	WNW	0.8
28 Apr 2025	6:00 AM	NNW	1.9
28 Apr 2025	7:00 AM	NE	0.9
28 Apr 2025	8:00 AM	SW	0.8
28 Apr 2025	9:00 AM	ESE	0.5
28 Apr 2025	10:00 AM	NW	0.9
28 Apr 2025	11:00 AM	NNW	2.1
28 Apr 2025	12:00 PM	NW	2.0
28 Apr 2025	1:00 PM	WNW	2.5
28 Apr 2025	2:00 PM	N	2.8

April 2025			
Wind Speed and Directions			
Date	Time	Direction	Wind Speed m-s
28 Apr 2025	3:00 PM	N	1.6
28 Apr 2025	4:00 PM	NNW	2.8
28 Apr 2025	5:00 PM	NNW	1.6
28 Apr 2025	6:00 PM	SE	1.2
28 Apr 2025	7:00 PM	ESE	1.0
28 Apr 2025	8:00 PM	W	0.8
28 Apr 2025	9:00 PM	NNW	3.3
28 Apr 2025	10:00 PM	WSW	1.4
28 Apr 2025	11:00 PM	SE	1.1
29 Apr 2025	12:00 AM	NNW	1.1
29 Apr 2025	1:00 AM	SW	1.7
29 Apr 2025	2:00 AM	NE	1.2
29 Apr 2025	3:00 AM	SSW	1.6
29 Apr 2025	4:00 AM	NW	1.6
29 Apr 2025	5:00 AM	NNW	1.0
29 Apr 2025	6:00 AM	NNW	3.1
29 Apr 2025	7:00 AM	NNW	3.7
29 Apr 2025	8:00 AM	WNW	2.1
29 Apr 2025	9:00 AM	NW	4.4
29 Apr 2025	10:00 AM	SSW	1.2
29 Apr 2025	11:00 AM	SE	2.0
29 Apr 2025	12:00 PM	SE	0.2
29 Apr 2025	1:00 PM	SSE	1.0
29 Apr 2025	2:00 PM	ENE	1.8
29 Apr 2025	3:00 PM	SSW	1.1
29 Apr 2025	4:00 PM	SSW	1.0
29 Apr 2025	5:00 PM	SW	1.8
29 Apr 2025	6:00 PM	SSW	0.5
29 Apr 2025	7:00 PM	SW	2.6
29 Apr 2025	8:00 PM	SW	1.8
29 Apr 2025	9:00 PM	S	0.4
29 Apr 2025	10:00 PM	W	0.0
29 Apr 2025	11:00 PM	ESE	1.0
30 Apr 2025	12:00 AM	SW	3.6
30 Apr 2025	1:00 AM	WSW	3.3
30 Apr 2025	2:00 AM	SW	2.5
30 Apr 2025	3:00 AM	WSW	1.2
30 Apr 2025	4:00 AM	SSW	2.5
30 Apr 2025	5:00 AM	WSW	0.6
30 Apr 2025	6:00 AM	SW	1.3
30 Apr 2025	7:00 AM	N	0.5
30 Apr 2025	8:00 AM	SW	0.2
30 Apr 2025	9:00 AM	SW	1.3
30 Apr 2025	10:00 AM	WSW	1.7
30 Apr 2025	11:00 AM	W	0.3
30 Apr 2025	12:00 PM	NW	2.3
30 Apr 2025	1:00 PM	NW	1.2
30 Apr 2025	2:00 PM	NW	1.4
30 Apr 2025	3:00 PM	SE	1.3
30 Apr 2025	4:00 PM	NW	1.7
30 Apr 2025	5:00 PM	NW	0.9
30 Apr 2025	6:00 PM	SSE	2.6
30 Apr 2025	7:00 PM	SW	1.3
30 Apr 2025	8:00 PM	WSW	1.9
30 Apr 2025	9:00 PM	NE	0.5
30 Apr 2025	10:00 PM	WSW	1.7
30 Apr 2025	11:00 PM	SSW	1.4

APPENDIX F
24-HOUR TSP MONITORING RESULTS
AND GRAPHICAL PRESENTATIONS

Appendix F - 24-hour TSP Impact Monitoring Results

Location CKL1 - Flat 121 Cha Kwo Ling Village

Start Date	Weather Condition	Air Temp. (K)	Atmospheric Pressure, Pa (mmHg)	Filter Weight (g)		Particulate weight (g)	Elapse Time		Sampling Time (hrs.)	Flow Rate (m ³ /min.)		Av. Flow (m ³ /min)	Total vol (m ³)	Conc. (µg/m ³)	Action Level (µg/m3)	Limit Level (µg/m3)	
				Initial	Final		Initial	Final		Initial	Final						
2-Apr-25	Fine	292.6	765.1	2.8507	3.0213	0.1706	15022.9	15046.9	24.0	1.21	1.21	1.21	1740.2	98.0	191.0	260.0	
7-Apr-25	Fine	295.7	763.4	3.3947	3.6086	0.2140	15046.9	15070.9	24.0	1.20	1.20	1.20	1731.1	123.6			
10-Apr-25	Fine	297.8	757.7	2.8251	3.0638	0.2387	15070.9	15094.9	24.0	1.20	1.19	1.19	1720.6	138.7			
16-Apr-25	Sunny	297.3	759.4	2.8211	2.9934	0.1723	15094.9	15118.9	24.0	1.20	1.20	1.20	1723.4	100.0			
22-Apr-25	Fine	300.6	758.4	2.8357	3.0070	0.1713	15118.9	15142.9	24.0	1.19	1.19	1.19	1714.6	99.9			
28-Apr-25	Sunny	298.4	760.5	2.8510	3.0525	0.2015	15142.9	15166.9	24.0	1.20	1.20	1.20	1721.8	117.0			
Note: <i>Bold Italic</i> means Action Level exceedance													Min	98.0			
<i>Bold Italic with underline</i> means Limit Level exceedance													Max	138.7			
													Average	112.9			

Location CKL2 - Flat 103 Cha Kwo Ling Village

Start Date	Weather Condition	Air Temp. (K)	Atmospheric Pressure, Pa (mmHg)	Filter Weight (g)		Particulate weight (g)	Elapse Time		Sampling Time (hrs.)	Flow Rate (m³/min.)		Av. Flow (m³/min)	Total vol. (m³)	Conc. (µg/m³)	Action Level (µg/m3)	Limit Level (µg/m3)	
				Initial	Final		Initial	Final		Initial	Final						
2-Apr-25	Fine	292.6	765.1	2.8135	2.9904	0.1769	21626.0	21650.0	24.0	1.21	1.21	1.21	1742.1	101.5	183.0	260.0	
7-Apr-25	Fine	295.7	763.4	3.3999	3.6191	0.2192	21650.0	21674.0	24.0	1.20	1.20	1.20	1733.7	126.5			
10-Apr-25	Sunny	297.8	757.7	2.8348	3.0739	0.2391	21674.2	21698.2	24.0	1.20	1.20	1.20	1724.0	138.7			
16-Apr-25	Fine	297.3	759.4	2.6890	2.8165	0.1274	21698.2	21722.2	24.0	1.20	1.20	1.20	1726.6	73.8			
22-Apr-25	Fine	300.6	758.4	2.9391	3.1582	0.2190	21722.2	21746.2	24.0	1.19	1.19	1.19	1718.5	127.5			
28-Apr-25	Sunny	298.4	760.5	2.8300	3.0004	0.1704	21746.2	21770.2	24.0	1.20	1.20	1.20	1725.1	98.8			
Note: <i>Bold Italic</i> means Action Level exceedance													Min	73.8			
<i>Bold Italic with underline</i> means Limit Level exceedance													Max	138.7			
													Average	111.1			

Location KTD1 - Centre of Excellence in Paediatrics (Children's Hospital)

Start Date	Weather Condition	Air Temp. (K)	Atmospheric Pressure, Pa (mmHg)	Filter Weight (g)		Particulate weight (g)	Elapse Time		Sampling Time (hrs.)	Flow Rate (m³/min.)		Av. Flow (m³/min)	Total vol. (m³)	Conc. (µg/m³)	Action Level (µg/m3)	Limit Level (µg/m3)
				Initial	Final		Initial	Final		Initial	Final					
2-Apr-25	Fine	292.6	765.1	2.8266	2.8785	0.0519	20428.5	20452.5	24.0	1.23	1.23	1.23	1769.8	29.3	177.0	260.0
7-Apr-25	Cloudy	295.7	763.4	3.3921	3.4932	0.1011	20452.5	20476.5	24.0	1.22	1.22	1.22	1760.3	57.4		
10-Apr-25	Fine	297.8	757.7	2.8424	2.8706	0.0282	20476.5	20500.6	24.0	1.22	1.21	1.21	1751.4	16.1		
16-Apr-25	Sunny	297.3	759.4	2.8265	2.9858	0.1593	20500.6	20524.6	24.0	1.22	1.22	1.22	1752.2	90.9		
22-Apr-25	Fine	300.6	758.4	2.8283	2.8696	0.0414	20524.6	20548.6	24.0	1.21	1.21	1.21	1743.0	23.7		
28-Apr-25	Fine	298.4	760.5	2.8385	2.8825	0.0440	20548.6	20572.6	24.0	1.22	1.22	1.22	1750.5	25.1		
Note: <i>Bold Italic</i> means Action Level exceedance													Min	16.1		
<i>Bold Italic with underline</i> means Limit Level exceedance													Max	90.9		
													Average	40.4		

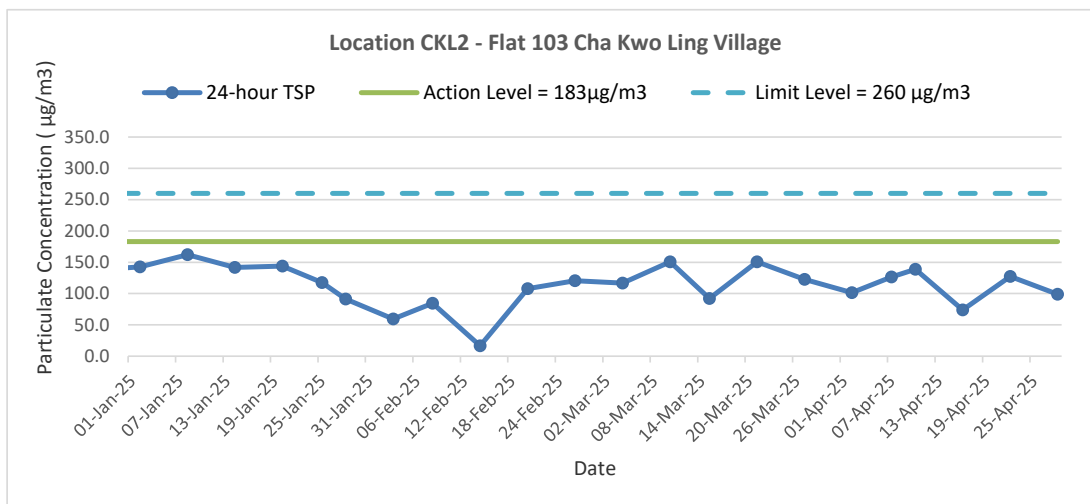
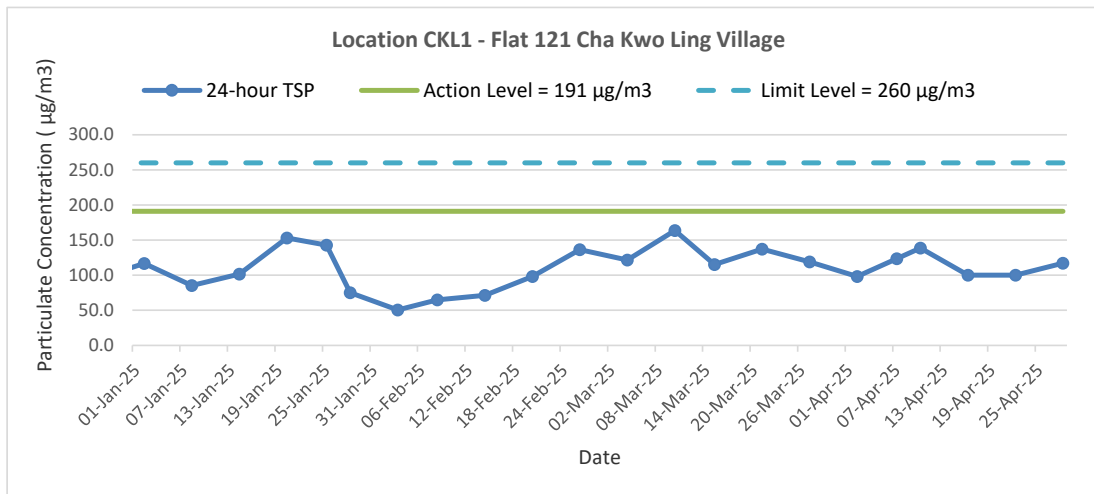
Location KER1 - Future Residential Development at Kerry Godown

Start Date	Weather Condition	Air Temp. (K)	Atmospheric Pressure, Pa (mmHg)	Filter Weight (g)		Particulate weight (g)	Elapse Time		Sampling Time (hrs.)	Flow Rate (m ³ /min.)		Av. Flow (m ³ /min)	Total vol. (m ³)	Conc. (µg/m ³)	Action Level (µg/m3)	Limit Level (µg/m3)	
				Initial	Final		Initial	Final		Initial	Final						
2-Apr-25	Fine	292.6	765.1	2.8341	2.9287	0.0946	18260.6	18284.6	24.0	1.23	1.23	1.23	1768.7	53.5	172.0	260.0	
7-Apr-25	Cloudy	295.7	763.4	3.3938	3.4632	0.0695	18284.6	18308.6	24.0	1.22	1.22	1.22	1758.7	39.5			
10-Apr-25	Fine	297.8	757.7	2.8302	2.9482	0.1180	18308.6	18332.6	24.0	1.21	1.21	1.21	1747.2	67.5			
16-Apr-25	Sunny	297.3	759.4	2.8344	3.0920	0.2576	18332.6	18356.6	24.0	1.22	1.21	1.22	1751.0	147.1			
22-Apr-25	Fine	300.6	758.4	2.8321	2.9027	0.0706	18356.6	18380.6	24.0	1.21	1.21	1.21	1740.7	40.5			
28-Apr-25	Fine	298.4	760.5	2.8249	2.9106	0.0858	18380.6	18404.6	24.0	1.21	1.21	1.21	1748.5	49.1			
Note: <i>Bold Italic</i> means Action Level exceedance													Min	39.5			
<i>Bold Italic with underline</i> means Limit Level exceedance													Max	147.1			
													Average	66.2			

Location KTD2d - Next to the SOR Office of Trunk Road T2 in Kai Tak Area

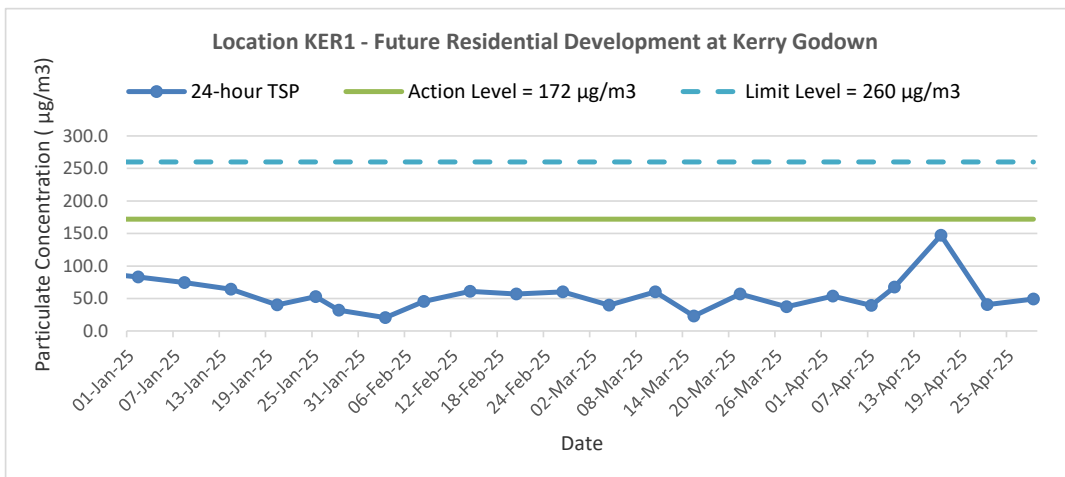
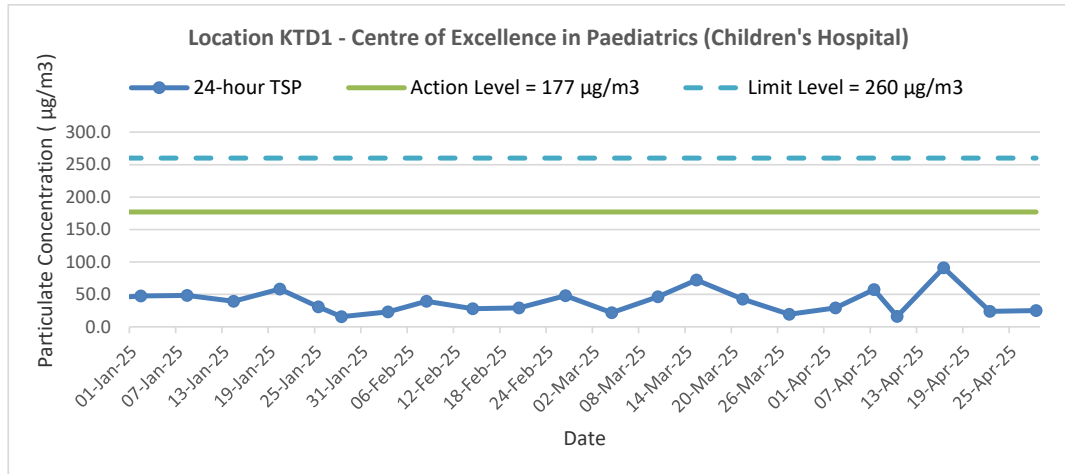
Start Date	Weather Condition	Air Temp. (K)	Atmospheric Pressure, Pa (mmHg)	Filter Weight (g)		Particulate weight (g)	Elapse Time		Sampling Time (hrs.)	Flow Rate (m ³ /min.)		Av. Flow (m ³ /min)	Total vol. (m ³)	Conc. (µg/m ³)	Action Level (µg/m3)	Limit Level (µg/m3)	
				Initial	Final		Initial	Final		Initial	Final						
2-Apr-25	Fine	292.6	765.1	2.8420	2.8941	0.0520	19012.2	19036.2	24.0	1.23	1.23	1.23	1770.1	29.4	157.0	260.0	
7-Apr-25	Sunny	295.7	763.4	2.8175	3.0220	0.2045	19036.3	19060.3	24.0	1.22	1.22	1.22	1761.1	116.1			
10-Apr-25	Fine	297.8	757.7	2.8214	2.9021	0.0806	19060.3	19084.3	24.0	1.22	1.22	1.22	1750.6	46.1			
16-Apr-25	Sunny	297.3	759.4	2.8440	3.0308	0.1868	19084.3	19108.3	24.0	1.22	1.22	1.22	1753.5	106.5			
22-Apr-25	Fine	300.6	758.4	2.8263	2.9593	0.1330	19108.3	19132.3	24.0	1.21	1.21	1.21	1744.8	76.2			
28-Apr-25	Fine	298.4	760.5	2.8538	2.9469	0.0931	19132.3	19156.3	24.0	1.22	1.22	1.22	1751.9	53.2			
Note: <i>Bold Italic</i> means Action Level exceedance													Min	29.4			
<i>Bold Italic with underline</i> means Limit Level exceedance													Max	116.1			
													Average	71.2			

24-hr TSP Concentration Levels



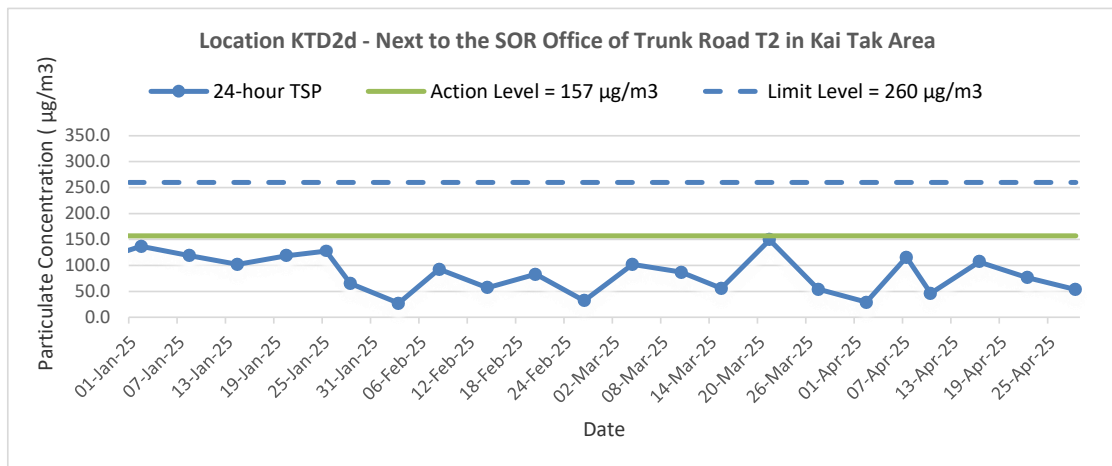
Title	Trunk Road T2 and Infrastructure Works for Developments at the Former South Apron	Date	Apr -25	Project No.	MA20003	CINOTECH
	Graphical Presentation of 24-hour TSP Monitoring Results			Appendix	F	

24-hr TSP Concentration Levels



Title	Trunk Road T2 and Infrastructure Works for Developments at the Former South Apron	Date	Apr -25	Project No.	MA20003	CINOTECH
	Graphical Presentation of 24-hour TSP Monitoring Results			Appendix	F	

24-hr TSP Concentration Levels



Title	Trunk Road T2 and Infrastructure Works for Developments at the Former South Apron	Date	Apr -25	Project No.	MA20003	CINOTECH
	Graphical Presentation of 24-hour TSP Monitoring Results			Appendix	F	

**APPENDIX G
COPIES OF CALIBRATION
CERTIFICATES FOR NOISE
MONITORING**

High Precision Chemical Testing Ltd.

Rm 1904, Technology Park

18 On Lai Street, Shatin

NT, Hong Kong

Tel: +852 3841 4388 Website: <https://www.hpct.com.hk>



Report No. : 00736

Issue Date : 28 Jun 2024

Application No. : HP00592

Certificate of Calibration

Applicant : Cinotech Consultants Limited
RM 1710, Technology Park,
18 On Lai Street,
Shatin, N.T., Hong Kong

Sample Description : Submitted equipment stated to be Sound Level Calibrator.

Equipment No.: : N-16-01

Manufacturer: : Hangzhou Aihua Instruments Co., Ltd.

Other information	:	Model No.	AWA6021A
		Serial No.	1023253

Date Received : 27 Jun 2024

Test Period : 28 Jun 2024 to 28 Jun 2024

Test Requested : Performance checking for Sound Level Calibrator

Test Method : The Sound Level Meter and Calibrator has been calibrated in accordance with the documented procedures and using standard and instrument which are recommended by the manufacturer, or equivalent.

Test conditions : Room Temperature: 22-25 degree Celsius
Relative Humidity: 35-70%

Test Result : Refer to the test result(s) on page 2.

Remark : 1. Information of the sample description provided by the Applicant.
2. The result(s) relate only to the items tested or calibrated.

For and on behalf of
HIGH PRECISION CHEMICAL TESTING LIMITED

Lee Wai Kit
Laboratory Manager

High Precision Chemical Testing Ltd.

Rm 1904, Technology Park

18 On Lai Street, Shatin

NT, Hong Kong

Tel: +852 3841 4388 Website: <https://www.hpct.com.hk>

Report No. : 00736

Issue Date : 28 Jun 2024

Application No. : HP00592

Certificate of CalibrationMeasuring
equipment

Description	Sound Calibrator
Manufacturer	Brüel & Kjær
Model No.	TYPE 4231
Serial No.	2326353
Equipment No.	N-02-01

Description	Sound Meter
Manufacturer	BSWA Technology
Model No.	BSWA 308
Serial No.	570183
Microphone No.	570605
Equipment No.	N-12-01

Test Result :

Reference value, dB	Indication value, dB	Deviation, dB	Allowed deviation, dB
94.0	94.1	+ 0.1	± 0.3
114.0	114.1	+ 0.1	± 0.5

- Note** : 1. "Instrument Readings" presents the figures shown on item under calibration / checking regardless of equipment precision or significant figures.
2. The indication value was obtained from the average of ten replicated measurement.

- End of report -

High Precision Chemical Testing Ltd.

Rm 1904, Technology Park

18 On Lai Street, Shatin

NT, Hong Kong

Tel: +852 3841 4388 Website: <https://www.hpct.com.hk>

Report No. : 01015

Issue Date : 04 Feb 2025

Application No. : HP00868

Certificate of Calibration

Applicant : Cinotech Consultants Limited
RM 1710, Technology Park,
18 On Lai Street,
Shatin, N.T., Hong Kong

Sample Description : Submitted equipment stated to be Sound Level Calibrator.

Equipment No.: : N-16-02

Manufacturer: : Hangzhou Aihua Instruments Co., Ltd.

Other information :

Model No.	AWA6021A
Serial No.	1023064

Date Received : 28 Jan 2025

Test Period : 03 Feb 2025 to 04 Feb 2025

Test Requested : Performance checking for Sound Level Calibrator

Test Method : The Sound Level Meter and Calibrator has been calibrated in accordance with the documented procedures and using standard and instrument which are recommended by the manufacturer, or equivalent.

Test conditions : Room Temperature: 22-25 degree Celsius
Relative Humidity: 35-70%

Test Result : Refer to the test result(s) on page 2.

Remark : 1. Information of the sample description provided by the Applicant.
2. The result(s) relate only to the items tested or calibrated.

For and on behalf of
HIGH PRECISION CHEMICAL TESTING LIMITED

Lee Wai Kit
Laboratory Manager

High Precision Chemical Testing Ltd.

Rm 1904, Technology Park

18 On Lai Street, Shatin

NT, Hong Kong

Tel: +852 3841 4388 Website: <https://www.hpct.com.hk>

Report No. : 01015

Issue Date : 04 Feb 2025

Application No. : HP00868

Certificate of CalibrationMeasuring
equipment

Description	Sound Calibrator
Manufacturer	Brüel & Kjær
Model No.	TYPE 4231
Serial No.	2326353
Equipment No.	N-02-01

Description	Sound Meter
Manufacturer	SVANTEK
Model No.	SVAN 977
Serial No.	92677
Microphone No.	10352
Equipment No.	N-14-01

Test Result :

Reference value, dB	Indication value, dB	Deviation, dB	Allowed deviation, dB
94.0	94.2	+ 0.2	± 0.3
114.0	114.3	+ 0.3	± 0.5

- Note** : 1. "Instrument Readings" presents the figures shown on item under calibration / checking regardless of equipment precision or significant figures.
2. The indication value was obtained from the average of ten replicated measurement.

- End of report -

High Precision Chemical Testing Ltd.

Rm 1904, Technology Park

18 On Lai Street, Shatin

NT, Hong Kong

Tel: +852 3841 4388 Website: <https://www.hpct.com.hk>

Report No. : 00870

Issue Date : 14 Oct 2024

Application No. : HP00731

Certificate of Calibration

Applicant : Cinotech Consultants Limited
RM 1710, Technology Park,
18 On Lai Street,
Shatin, N.T., Hong Kong

Sample Description : Submitted equipment stated to be Integrating Sound Level Meter.

Equipment No.: : N-08-12

Manufacturer: : SVANTEK

Other information :

Model No.	SVAN 957
Serial No.	23851
Microphone No.	22391

Date Received : 07 Oct 2024

Test Period : 09 Oct 2024 to 09 Oct 2024

Test Requested : Performance checking for Sound Level Meter

Test Method : The Sound Level Calibrator has been calibrated in accordance with the documented procedures and using standard and instrument which are recommended by the manufacturer, or equivalent.

Test conditions : Room Temperature: 22-25 degree Celsius
Relative Humidity: 35-70%

Test Result : Refer to the test result(s) on page 2.

Remark : 1. Information of the sample description provided by the Applicant.
2. The result(s) relate only to the items tested or calibrated.

For and on behalf of
HIGH PRECISION CHEMICAL TESTING LIMITED

Lee Wai Kit
Laboratory Manager

High Precision Chemical Testing Ltd.

Rm 1904, Technology Park

18 On Lai Street, Shatin

NT, Hong Kong

Tel: +852 3841 4388 Website: <https://www.hpct.com.hk>

Report No. : 00870

Issue Date : 14 Oct 2024

Application No. : HP00731

Certificate of CalibrationMeasuring
equipment

Description	Sound Calibrator
Manufacturer	Brüel & Kjær
Model No.	TYPE 4231
Serial No.	2326353
Equipment No.	N-02-01

Test Result :

Reference value, dB	Indication value, dB	Deviation, dB	Allowed deviation, dB
94.0	94.0	± 0.0	± 1.5
114.0	114.2	+ 0.2	± 1.5

- Note** : 1. "Instrument Readings" presents the figures shown on item under calibration / checking regardless of equipment precision or significant figures.
2. The indication value was obtained from the average of ten replicated measurement.

- End of report -

High Precision Chemical Testing Ltd.

Rm 1904, Technology Park

18 On Lai Street, Shatin

NT, Hong Kong

Tel: +852 3841 4388 Website: <https://www.hpct.com.hk>

Report No. : 00871

Issue Date : 14 Oct 2024

Application No. : HP00732

Certificate of Calibration

Applicant : Cinotech Consultants Limited
RM 1710, Technology Park,
18 On Lai Street,
Shatin, N.T., Hong Kong

Sample Description : Submitted equipment stated to be Integrating Sound Level Meter.

Equipment No.: : N-12-02

Manufacturer: : BSWA Technology

Other information :

Model No.	BSWA 308
Serial No.	570187
Microphone No.	590079

Date Received : 07 Oct 2024

Test Period : 09 Oct 2024 to 09 Oct 2024

Test Requested : Performance checking for Sound Level Meter

Test Method : The Sound Level Calibrator has been calibrated in accordance with the documented procedures and using standard and instrument which are recommended by the manufacturer, or equivalent.

Test conditions : Room Temperature: 22-25 degree Celsius
Relative Humidity: 35-70%

Test Result : Refer to the test result(s) on page 2.

Remark : 1. Information of the sample description provided by the Applicant.
2. The result(s) relate only to the items tested or calibrated.

For and on behalf of
HIGH PRECISION CHEMICAL TESTING LIMITED

Lee Wai Kit
Laboratory Manager

High Precision Chemical Testing Ltd.

Rm 1904, Technology Park

18 On Lai Street, Shatin

NT, Hong Kong

Tel: +852 3841 4388 Website: <https://www.hpct.com.hk>



Report No. : 00871

Issue Date : 14 Oct 2024

Application No. : HP00732

Certificate of Calibration

Measuring
equipment

Description	Sound Calibrator
Manufacturer	Brüel & Kjær
Model No.	TYPE 4231
Serial No.	2326353
Equipment No.	N-02-01

Test Result :

Reference value, dB	Indication value, dB	Deviation, dB	Allowed deviation, dB
94.0	93.9	- 0.1	± 1.5
114.0	113.7	- 0.3	± 1.5

Note : 1. "Instrument Readings" presents the figures shown on item under calibration / checking regardless of equipment precision or significant figures.
2. The indication value was obtained from the average of ten replicated measurement.

- End of report -

High Precision Chemical Testing Ltd.

Rm 1904, Technology Park

18 On Lai Street, Shatin

NT, Hong Kong

Tel: +852 3841 4388 Website: <https://www.hpct.com.hk>

Report No. : 00735

Issue Date : 28 Jun 2024

Application No. : HP00589

Certificate of Calibration

Applicant : Cinotech Consultants Limited
RM 1710, Technology Park,
18 On Lai Street,
Shatin, N.T., Hong Kong

Sample Description : Submitted equipment stated to be Integrating Sound Level Meter.

Equipment No.: : N-12-04

Manufacturer: : BSWA Technology

Other information :

Model No.	BSWA 308
Serial No.	580238
Microphone No.	570605

Date Received : 25 Jun 2024

Test Period : 26 Jun 2024 to 26 Jun 2024

Test Requested : Performance checking for Sound Level Meter

Test Method : The Sound Level Calibrator has been calibrated in accordance with the documented procedures and using standard and instrument which are recommended by the manufacturer, or equivalent.

Test conditions : Room Temperature: 22-25 degree Celsius
Relative Humidity: 35-70%

Test Result : Refer to the test result(s) on page 2.

Remark : 1. Information of the sample description provided by the Applicant.
2. The result(s) relate only to the items tested or calibrated.

For and on behalf of
HIGH PRECISION CHEMICAL TESTING LIMITED

Lee Wai Kit
Laboratory Manager

High Precision Chemical Testing Ltd.

Rm 1904, Technology Park

18 On Lai Street, Shatin

NT, Hong Kong

Tel: +852 3841 4388 Website: <https://www.hpct.com.hk>

Report No. : 00735

Issue Date : 28 Jun 2024

Application No. : HP00589

Certificate of CalibrationMeasuring
equipment

Description	Sound Calibrator
Manufacturer	Brüel & Kjær
Model No.	TYPE 4231
Serial No.	2326353
Equipment No.	N-02-01

Test Result :

Reference value, dB	Indication value, dB	Deviation, dB	Allowed deviation, dB
94.0	94.0	± 0.0	± 1.5
114.0	113.8	- 0.2	± 1.5

- Note** : 1. "Instrument Readings" presents the figures shown on item under calibration / checking regardless of equipment precision or significant figures.
2. The indication value was obtained from the average of ten replicated measurement.

- End of report -

High Precision Chemical Testing Ltd.

Rm 1904, Technology Park

18 On Lai Street, Shatin

NT, Hong Kong

Tel: +852 3841 4388 Website: <https://www.hpct.com.hk>

Report No. : 00803

Issue Date : 20 Aug 2024

Application No. : HP00654

Certificate of Calibration

Applicant : Cinotech Consultants Limited
RM 1710, Technology Park,
18 On Lai Street,
Shatin, N.T., Hong Kong

Sample Description : Submitted equipment stated to be Integrating Sound Level Meter.

Equipment No.: : N-12-07

Manufacturer: : BSWA Technology

Other information :

Model No.	BSWA 308
Serial No.	620091
Microphone No.	620230

Date Received : 09 Aug 2024

Test Period : 16 Aug 2024 to 16 Aug 2024

Test Requested : Performance checking for Sound Level Meter

Test Method : The Sound Level Calibrator has been calibrated in accordance with the documented procedures and using standard and instrument which are recommended by the manufacturer, or equivalent.

Test conditions : Room Temperature: 22-25 degree Celsius
Relative Humidity: 35-70%

Test Result : Refer to the test result(s) on page 2.

Remark : 1. Information of the sample description provided by the Applicant.
2. The result(s) relate only to the items tested or calibrated.

For and on behalf of
HIGH PRECISION CHEMICAL TESTING LIMITED

Lee Wai Kit
Laboratory Manager

High Precision Chemical Testing Ltd.

Rm 1904, Technology Park

18 On Lai Street, Shatin

NT, Hong Kong

Tel: +852 3841 4388 Website: <https://www.hpct.com.hk>



Report No. : 00803

Issue Date : 20 Aug 2024

Application No. : HP00654

Certificate of Calibration

Measuring
equipment

Description	Sound Calibrator
Manufacturer	Brüel & Kjær
Model No.	TYPE 4231
Serial No.	2326353
Equipment No.	N-02-01

Test Result :

Reference value, dB	Indication value, dB	Deviation, dB	Allowed deviation, dB
94.0	94.0	± 0.0	± 1.5
114.0	114.1	+ 0.1	± 1.5

Note : 1. "Instrument Readings" presents the figures shown on item under calibration / checking regardless of equipment precision or significant figures.
2. The indication value was obtained from the average of ten replicated measurement.

- End of report -

APPENDIX H
NOISE MONITORING RESULTS AND
GRAPHICAL PRESENTATIONS

Appendix H - Noise Monitoring Results

(0700-1900 hrs on Normal Weekdays)

Location CKL1 - Flat 121 Cha Kwo Ling Village							
Date	Time	Weather	Unit: dB (A) (30-min)				
			Measured Noise Level			Baseline Level	Construction Noise Level
			L _{eq}	L ₁₀	L ₉₀	L _{eq}	L _{eq}
3-Apr-25	10:46	Fine	72.8	76.3	60.8	72.4	62
8-Apr-25	10:44	Fine	75.5	79.5	63.2	72.4	73
17-Apr-25	10:58	Sunny	75.4	79.4	66.4	72.4	72
23-Apr-25	14:30	Fine	75.6	79.0	65.3	72.4	73
29-Apr-25	9:57	Sunny	75.4	78.7	66.5	72.4	72

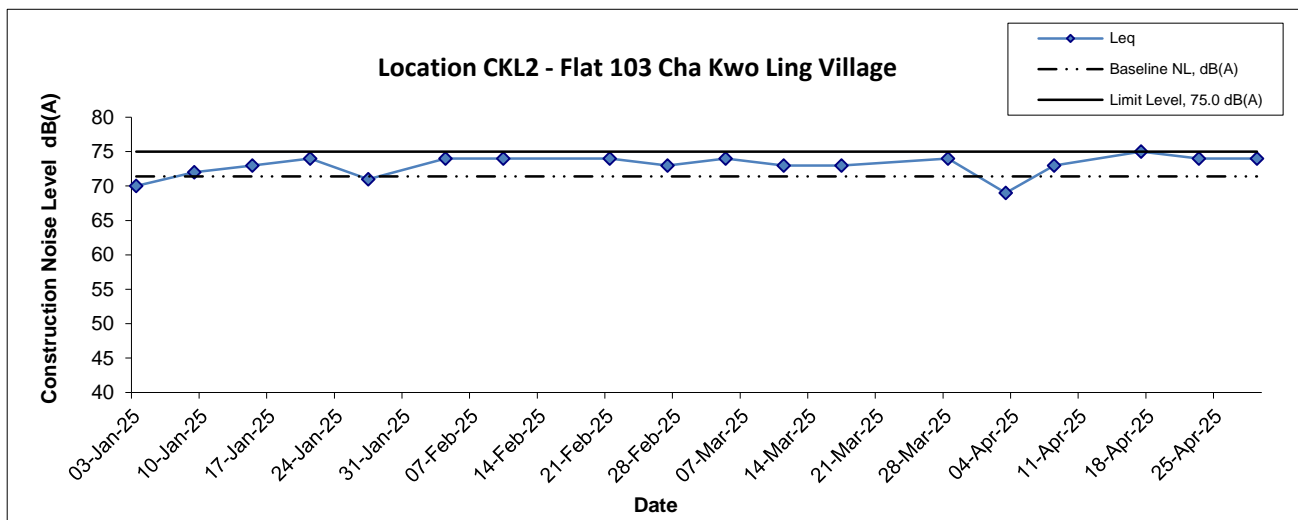
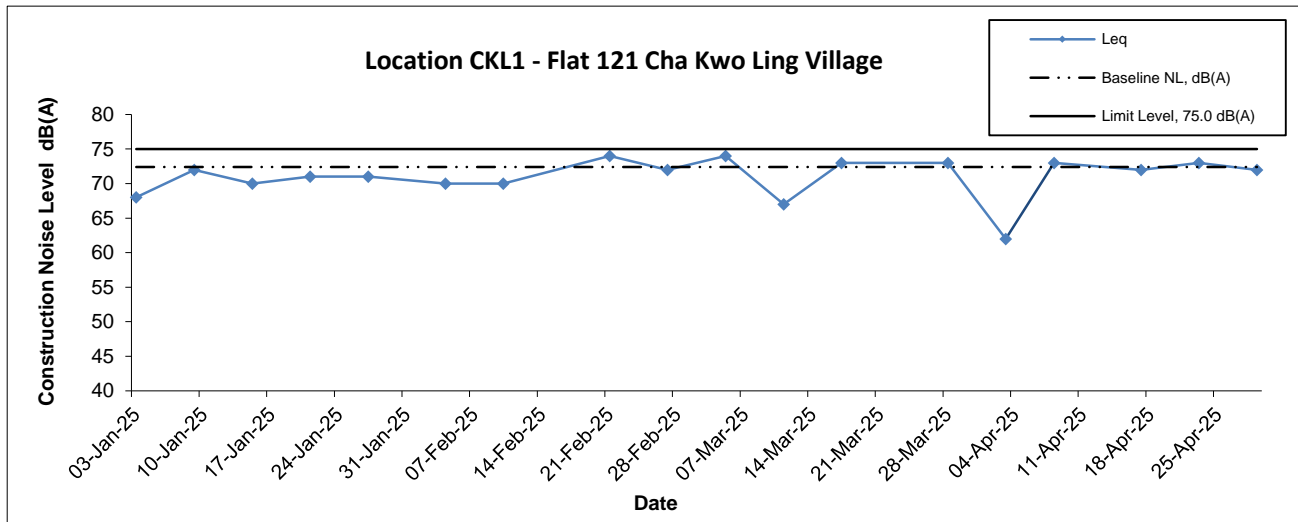
Location CKL2 - Flat 103 Cha Kwo Ling Village							
Date	Time	Weather	Unit: dB (A) (30-min)				
			Measured Noise Level			Baseline Level	Construction Noise Level
			L _{eq}	L ₁₀	L ₉₀	L _{eq}	L _{eq}
3-Apr-25	14:55	Fine	73.2	75.7	61.2	71.4	69
8-Apr-25	11:15	Fine	75.3	78.8	63.4	71.4	73
17-Apr-25	9:50	Sunny	76.3	80.9	68.6	71.4	75
23-Apr-25	15:03	Fine	75.6	79.3	64.0	71.4	74
29-Apr-25	10:28	Sunny	75.9	79.7	62.2	71.4	74

Location KTD1 - Centre of Excellence in Paediatrics (Rooftop of Children's Hospital)							
Date	Time	Weather	Unit: dB (A) (30-min)				
			Measured Noise Level			Baseline Level	Construction Noise Level
			L _{eq}	L ₁₀	L ₉₀	L _{eq}	L _{eq}
3-Apr-25	10:35	Fine	67.5	68.4	66.4	78.0	67.5 Measured ≤ Baseline
8-Apr-25	13:52	Fine	68.3	69.6	66.5	78.0	68.3 Measured ≤ Baseline
17-Apr-25	13:35	Sunny	71.2	72.7	69.5	78.0	71.2 Measured ≤ Baseline
23-Apr-25	13:31	Fine	69.9	71.0	68.6	78.0	69.9 Measured ≤ Baseline
29-Apr-25	13:02	Sunny	67.9	69.3	66.2	78.0	67.9 Measured ≤ Baseline

Location KER1 - Future Residential Development at Kerry Godown							
Date	Time	Weather	Unit: dB (A) (30-min)				
			Measured Noise Level			Baseline Level	Construction Noise Level
			L _{eq}	L ₁₀	L ₉₀	L _{eq}	L _{eq}
3-Apr-25	11:45	Fine	73.4	75.9	68.6	65.0	73
8-Apr-25	13:02	Fine	70.1	73.5	63.2	65.0	68
17-Apr-25	12:32	Sunny	70.1	71.6	67.7	65.0	68
23-Apr-25	12:45	Fine	69.6	72.4	58.7	65.0	68
29-Apr-25	11:33	Sunny	71.1	74.2	64.4	65.0	70

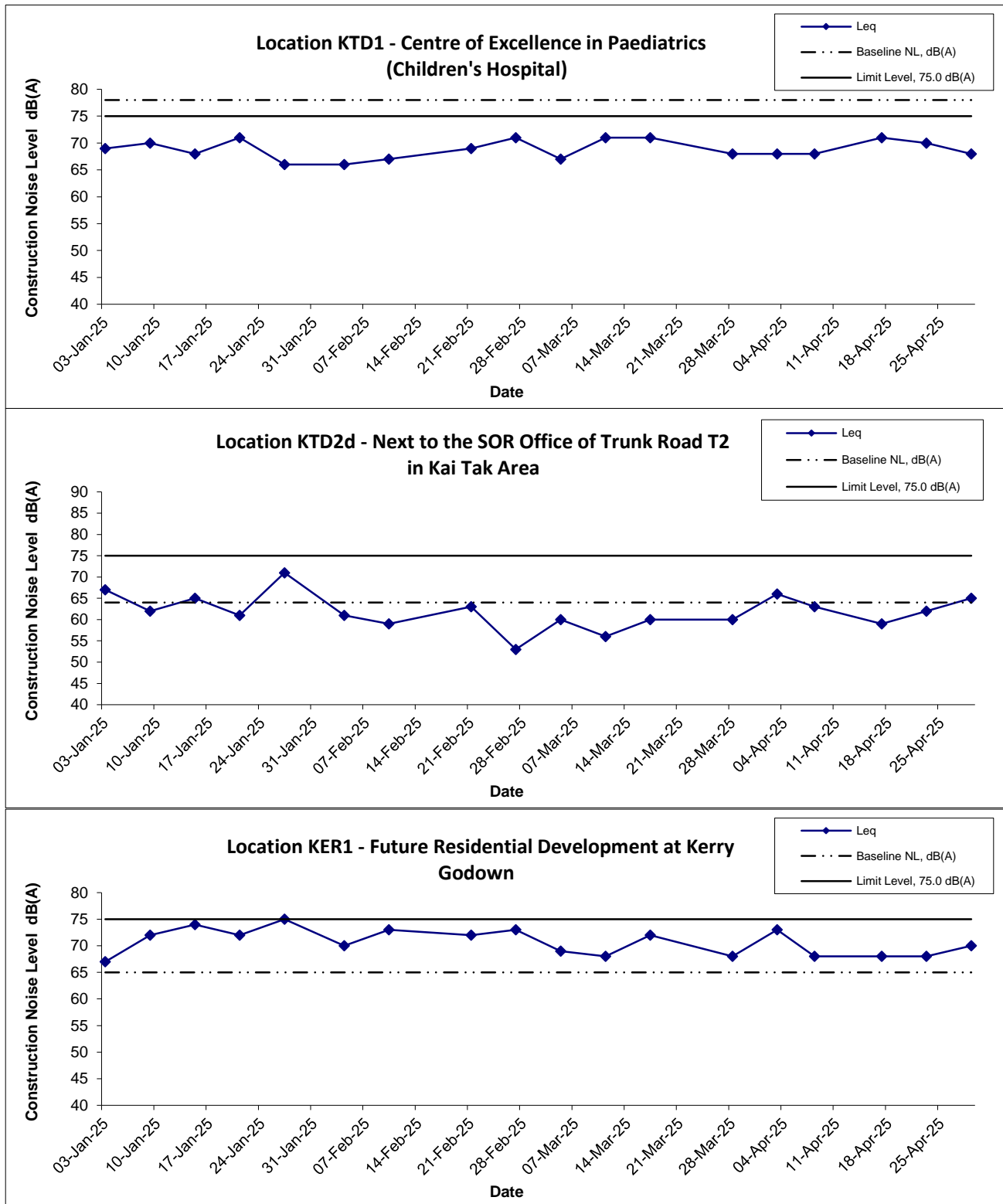
Location KTD2d - Next to the SOR Office of Trunk Road T2 in Kai Tak Area							
Date	Time	Weather	Unit: dB (A) (30-min)				
			Measured Noise Level			Baseline Level	Construction Noise Level
			L _{eq}	L ₁₀	L ₉₀	L _{eq}	L _{eq}
3-Apr-25	13:10	Fine	67.9	70.4	58.2	64.0	66
8-Apr-25	14:50	Fine	63.1	66.5	54.3	64.0	63 Measured ≤ Baseline
17-Apr-25	15:11	Sunny	59.0	60.7	56.4	64.0	59 Measured ≤ Baseline
23-Apr-25	11:55	Fine	66.2	67.5	56.1	64.0	62
29-Apr-25	14:19	Sunny	67.4	69.9	58.9	64.0	65

Noise Levels



Title Kai Tak Development – Trunk Road T2 and Infrastructure Works at the Former South Apron Graphical Presentation of Construction Noise Monitoring Results	Date Apr 25	Project No. MA20003	
		Appendix H	

Noise Levels



Title Kai Tak Development – Trunk Road T2 and Infrastructure Works at the Former South Apron Graphical Presentation of Construction Noise Monitoring Results	Date	Project	
	Apr 25	No. MA20003	
		Appendix H	



APPENDIX I
SITE AUDIT SUMMARY

Weekly Site Inspection Record Summary**Inspection Information**

Checklist Reference Number	250403
Date	03 April 2025 (Thursday)
Time	09:30 – 16:30

Ref. No.	Non-Compliance	Related Item No.
-	None identified	-

Ref. No.	Remarks/Observations	Related Item No.
	<p>B. Water Quality</p> <ul style="list-style-type: none">No environmental deficiency was identified during site inspection. <p>C. Air Quality</p> <ul style="list-style-type: none">No environmental deficiency was identified during site inspection. <p>D. Construction Noise Impact</p> <ul style="list-style-type: none">No environmental deficiency was identified during site inspection. <p>E. Waste/Chemical Management</p> <ul style="list-style-type: none">No environmental deficiency was identified during site inspection. <p>F. Visual and Landscape</p> <ul style="list-style-type: none">No environmental deficiency was identified during site inspection. <p>G. Permits/Licences</p> <ul style="list-style-type: none">No environmental deficiency was identified during site inspection. <p>H. Marine Ecology</p> <ul style="list-style-type: none">No environmental deficiency was identified during site inspection. <p>I. Others</p> <ul style="list-style-type: none">No environmental deficiency was identified in previous session (Ref No.: 250327).	

	Name	Signature	Date
Recorded by	William Yeung		03 April 2025
Checked by	Karina Chan		07 April 2025



Weekly Site Inspection Record Summary

Inspection Information

Checklist Reference Number	250410
Date	10 April 2025 (Thursday)
Time	09:30 – 16:30

Ref. No.	Non-Compliance	Related Item No.
-	None identified	-

Ref. No.	Remarks/Observations	Related Item No.
	<p>B. Water Quality</p> <ul style="list-style-type: none">• No environmental deficiency was identified during site inspection. <p>C. Air Quality</p> <ul style="list-style-type: none">• No environmental deficiency was identified during site inspection. <p>D. Construction Noise Impact</p> <ul style="list-style-type: none">• No environmental deficiency was identified during site inspection. <p>E. Waste/Chemical Management</p> <ul style="list-style-type: none">• No environmental deficiency was identified during site inspection. <p>F. Visual and Landscape</p> <ul style="list-style-type: none">• No environmental deficiency was identified during site inspection. <p>G. Permits/Licences</p> <ul style="list-style-type: none">• No environmental deficiency was identified during site inspection. <p>H. Marine Ecology</p> <ul style="list-style-type: none">• No environmental deficiency was identified during site inspection. <p>I. Others</p> <ul style="list-style-type: none">• No environmental deficiency was identified in previous session (Ref No.: 250403).	

	Name	Signature	Date
Recorded by	William Yeung		10 April 2025
Checked by	Karina Chan		14 April 2025



Weekly Site Inspection Record Summary

Inspection Information

Checklist Reference Number	250417
Date	17 April 2025 (Thursday)
Time	09:30 – 16:30

Ref. No.	Non-Compliance	Related Item No.
-	None identified	-

Ref. No.	Remarks/Observations	Related Item No.
	<p>B. Water Quality</p> <ul style="list-style-type: none">No environmental deficiency was identified during site inspection. <p>C. Air Quality</p> <ul style="list-style-type: none">No environmental deficiency was identified during site inspection. <p>D. Construction Noise Impact</p> <ul style="list-style-type: none">No environmental deficiency was identified during site inspection. <p>E. Waste/Chemical Management</p> <ul style="list-style-type: none">No environmental deficiency was identified during site inspection. <p>F. Visual and Landscape</p> <ul style="list-style-type: none">No environmental deficiency was identified during site inspection. <p>G. Permits/Licences</p> <ul style="list-style-type: none">No environmental deficiency was identified during site inspection. <p>H. Marine Ecology</p> <ul style="list-style-type: none">No environmental deficiency was identified during site inspection. <p>I. Others</p> <ul style="list-style-type: none">No environmental deficiency was identified in previous session (Ref No.: 250410).	



	Name	Signature	Date
Recorded by	William Yeung		17 April 2025
Checked by	Karina Chan		22 April 2025

Weekly Site Inspection Record Summary**Inspection Information**

Checklist Reference Number	250424
Date	24 April 2025 (Thursday)
Time	09:30 – 16:30

Ref. No.	Non-Compliance	Related Item No.
-	None identified	-

Ref. No.	Remarks/Observations	Related Item No.
	<p>B. Water Quality</p> <ul style="list-style-type: none"> No environmental deficiency was identified during site inspection. <p>C. Air Quality</p> <ul style="list-style-type: none"> No environmental deficiency was identified during site inspection. <p>D. Construction Noise Impact</p> <ul style="list-style-type: none"> No environmental deficiency was identified during site inspection. <p>E. Waste/Chemical Management</p> <ul style="list-style-type: none"> No environmental deficiency was identified during site inspection. <p>F. Visual and Landscape</p> <ul style="list-style-type: none"> No environmental deficiency was identified during site inspection. <p>G. Permits/Licences</p> <ul style="list-style-type: none"> No environmental deficiency was identified during site inspection. <p>H. Marine Ecology</p> <ul style="list-style-type: none"> No environmental deficiency was identified during site inspection. <p>I. Others</p> <ul style="list-style-type: none"> No environmental deficiency was identified in previous session (Ref No.: 250417). 	

	Name	Signature	Date
Recorded by	William Yeung		24 April 2025
Checked by	Karina Chan		28 April 2025



Weekly Site Inspection Record Summary

Inspection Information

Checklist Reference Number	250430
Date	30 April 2025 (Wednesday)
Time	09:30 – 16:30

Ref. No.	Non-Compliance	Related Item No.
-	None identified	-

Ref. No.	Remarks/Observations	Related Item No.
	<p>B. Water Quality</p> <ul style="list-style-type: none">No environmental deficiency was identified during site inspection. <p>C. Air Quality</p> <ul style="list-style-type: none">No environmental deficiency was identified during site inspection. <p>D. Construction Noise Impact</p> <ul style="list-style-type: none">No environmental deficiency was identified during site inspection. <p>E. Waste/Chemical Management</p> <ul style="list-style-type: none">No environmental deficiency was identified during site inspection. <p>F. Visual and Landscape</p> <ul style="list-style-type: none">No environmental deficiency was identified during site inspection. <p>G. Permits/Licences</p> <ul style="list-style-type: none">No environmental deficiency was identified during site inspection. <p>H. Marine Ecology</p> <ul style="list-style-type: none">No environmental deficiency was identified during site inspection. <p>I. Others</p> <ul style="list-style-type: none">No environmental deficiency was identified in previous session (Ref No.: 250424).	

	Name	Signature	Date
Recorded by	William Yeung		30 April 2025
Checked by	Karina Chan		2 May 2025

Contract No. ED/2020/03

Environmental Team for Trunk Road T2 – Traffic Control and Surveillance System (TCSS) and Associated Works



Site Inspection Record Summary

Inspection Information

Checklist Reference Number	250403
Date	03 April 2025 (Thursday)
Time	09:30 – 12:30

Ref. No.	Non-Compliance	Related Item No.
-	None identified	-

Ref. No.	Remarks/Observations	Related Item No.
	<p>B. Water Quality</p> <ul style="list-style-type: none">No environmental deficiency was identified during site inspection. <p>C. Air Quality</p> <ul style="list-style-type: none">No environmental deficiency was identified during site inspection. <p>D. Construction Noise Impact</p> <ul style="list-style-type: none">No environmental deficiency was identified during site inspection. <p>E. Waste/Chemical Management</p> <ul style="list-style-type: none">No environmental deficiency was identified during site inspection. <p>F. Visual and Landscape</p> <ul style="list-style-type: none">No environmental deficiency was identified during site inspection. <p>G. Permits/Licences</p> <ul style="list-style-type: none">No environmental deficiency was identified during site inspection <p>I. Others</p> <ul style="list-style-type: none">Follow up on the previous session (Ref No.:250327), no major environmental deficiency was identified during site inspection.	

	Name	Signature	Date
Recorded by	William Yeung		03 April 2025
Checked by	Karina Chan		07 April 2025

Contract No. ED/2020/03

Environmental Team for Trunk Road T2 – Traffic Control and Surveillance System (TCSS) and Associated Works



Site Inspection Record Summary

Inspection Information

Checklist Reference Number	250411
Date	11 April 2025 (Friday)
Time	13:30 – 16:30

Ref. No.	Non-Compliance	Related Item No.
-	None identified	-

Ref. No.	Remarks/Observations	Related Item No.
	<p>B. Water Quality</p> <ul style="list-style-type: none">No environmental deficiency was identified during site inspection. <p>C. Air Quality</p> <ul style="list-style-type: none">No environmental deficiency was identified during site inspection. <p>D. Construction Noise Impact</p> <ul style="list-style-type: none">No environmental deficiency was identified during site inspection. <p>E. Waste/Chemical Management</p> <ul style="list-style-type: none">No environmental deficiency was identified during site inspection. <p>F. Visual and Landscape</p> <ul style="list-style-type: none">No environmental deficiency was identified during site inspection. <p>G. Permits/Licences</p> <ul style="list-style-type: none">No environmental deficiency was identified during site inspection. <p>I. Others</p> <ul style="list-style-type: none">Follow up on the previous session (Ref No.:250403), no major environmental deficiency was identified during site inspection.	

	Name	Signature	Date
Recorded by	William Yeung		11 April 2025
Checked by	Karina Chan		14 April 2025

Contract No. ED/2020/03

Environmental Team for Trunk Road T2 – Traffic Control and Surveillance System (TCSS) and Associated Works



Site Inspection Record Summary

Inspection Information

Checklist Reference Number	250417
Date	11 April 2025 (Thursday)
Time	09:30 – 12:30

Ref. No.	Non-Compliance	Related Item No.
-	None identified	-

Ref. No.	Remarks/Observations	Related Item No.
	<p>B. Water Quality</p> <ul style="list-style-type: none">No environmental deficiency was identified during site inspection. <p>C. Air Quality</p> <ul style="list-style-type: none">No environmental deficiency was identified during site inspection. <p>D. Construction Noise Impact</p> <ul style="list-style-type: none">No environmental deficiency was identified during site inspection. <p>E. Waste/Chemical Management</p> <ul style="list-style-type: none">No environmental deficiency was identified during site inspection. <p>F. Visual and Landscape</p> <ul style="list-style-type: none">No environmental deficiency was identified during site inspection. <p>G. Permits/Licences</p> <ul style="list-style-type: none">No environmental deficiency was identified during site inspection. <p>I. Others</p> <ul style="list-style-type: none">Follow up on the previous session (Ref No.:250411), no major environmental deficiency was identified during site inspection.	

	Name	Signature	Date
Recorded by	William Yeung		17 April 2025
Checked by	Karina Chan		21 April 2025

Contract No. ED/2020/03

Environmental Team for Trunk Road T2 – Traffic Control and Surveillance System (TCSS) and Associated Works



Site Inspection Record Summary

Inspection Information

Checklist Reference Number	250424
Date	24 April 2025 (Thursday)
Time	09:30 – 12:30

Ref. No.	Non-Compliance	Related Item No.
-	None identified	-

Ref. No.	Remarks/Observations	Related Item No.
	<p>B. Water Quality</p> <ul style="list-style-type: none">No environmental deficiency was identified during site inspection. <p>C. Air Quality</p> <ul style="list-style-type: none">No environmental deficiency was identified during site inspection. <p>D. Construction Noise Impact</p> <ul style="list-style-type: none">No environmental deficiency was identified during site inspection. <p>E. Waste/Chemical Management</p> <ul style="list-style-type: none">No environmental deficiency was identified during site inspection. <p>F. Visual and Landscape</p> <ul style="list-style-type: none">No environmental deficiency was identified during site inspection. <p>G. Permits/Licences</p> <ul style="list-style-type: none">No environmental deficiency was identified during site inspection. <p>I. Others</p> <ul style="list-style-type: none">Follow up on the previous session (Ref No.:250417), no major environmental deficiency was identified during site inspection.	

	Name	Signature	Date
Recorded by	William Yeung		24 April 2025
Checked by	Karina Chan		28 April 2025

Contract No. ED/2020/03

Environmental Team for Trunk Road T2 – Traffic Control and Surveillance System (TCSS) and Associated Works



Site Inspection Record Summary

Inspection Information

Checklist Reference Number	250430
Date	30 April 2025 (Wednesday)
Time	09:30 – 12:30

Ref. No.	Non-Compliance	Related Item No.
-	None identified	-

Ref. No.	Remarks/Observations	Related Item No.
	<p>B. Water Quality</p> <ul style="list-style-type: none">No environmental deficiency was identified during site inspection. <p>C. Air Quality</p> <ul style="list-style-type: none">No environmental deficiency was identified during site inspection. <p>D. Construction Noise Impact</p> <ul style="list-style-type: none">No environmental deficiency was identified during site inspection. <p>E. Waste/Chemical Management</p> <ul style="list-style-type: none">No environmental deficiency was identified during site inspection. <p>F. Visual and Landscape</p> <ul style="list-style-type: none">No environmental deficiency was identified during site inspection. <p>G. Permits/Licences</p> <ul style="list-style-type: none">No environmental deficiency was identified during site inspection. <p>I. Others</p> <ul style="list-style-type: none">Follow up on the previous session (Ref No.:250424), no major environmental deficiency was identified during site inspection.	

	Name	Signature	Date
Recorded by	William Yeung		30 April 2025
Checked by	Karina Chan		6 May 2025

APPENDIX J
EVENT AND ACTION PLANS

Appendix J - Event Action Plans

Table J-1 Event/Action Plan for Air Construction Dust Monitoring

Event	Action			
	ET	IEC	ER	Contractor
Action Level				
1. Exceedance for one sample	1. Identify source, investigate the causes of complaint and propose remedial measures; 2. Inform IEC and ER; 3. Repeat measurement to confirm finding; 4. Increase monitoring frequency.	1. Check monitoring data submitted by ET; 2. Check Contractor's working method.	1. Notify Contractor.	1. Rectify any unacceptable practice; 2. Amend working methods agreed with the ER as appropriate.
2. Exceedance by two or more consecutive samples	1. Identify source; 2. Inform IEC and ER; 3. Advise the ER on the effectiveness of the proposed remedial measures; 4. Repeat measurements to confirm findings; 5. Increase monitoring frequency to daily; 6. Discuss with IEC, ER and Contractor on remedial actions required;	1. Check monitoring data submitted by ET; 2. Check Contractor's working method; 3. Discuss with ET, ER and Contractor on possible remedial measures if required; 4. Advise the ER on the effectiveness of the proposed remedial measures;	1. Notify Contractor; 2. Ensure remedial measures properly implemented.	1. Submit proposals for remedial actions to IEC within three working days of notification; 2. Implement the agreed proposals; 3. Amend proposal if appropriate.

Appendix J - Event Action Plans

Event	Action			
	ET	IEC	ER	Contractor
	7. If exceedance continues, arrange meeting with IEC, Contractor and ER; 8. If exceedance stops, cease additional monitoring.			
Limit level				
1. Exceedance for one sample	1. Identify source, investigate the causes of exceedance and propose remedial measures; 2. Inform the IEC, ER, and Contractor; 3. Repeat measurement to confirm finding; 4. Increase monitoring frequency to daily; 5. Assess effectiveness of Contractor's remedial actions and keep IEC and ER informed of the results.	1. Check monitoring data submitted by ET; 2. Check Contractor's working method; 3. Discuss with ET, ER and Contractor on possible remedial measures; 4. Advise the ER and ET on the effectiveness of the proposed remedial measures; 5. Supervise implementation of remedial measures.	1. Confirm receipt of notification of exceedance in writing; 2. Notify Contractor; 3. Ensure remedial measures properly implemented.	1. Take immediate action to avoid further exceedance; 2. Submit proposals for remedial actions to the ER and copy to the ET and IEC within three working days of notification; 3. Implement the agreed proposals; 4. Amend proposal if appropriate.
2. Exceedance for two or more consecutive	1. Notify IEC, ER and Contractor; 2. Identify source;	1. Discuss amongst ER, ET, and Contractor on the potential remedial actions;	1. Confirm receipt of notification of exceedance in writing;	1. Take immediate action to avoid further exceedance; 2. Submit proposals for remedial

Appendix J - Event Action Plans

Event	Action			
	ET	IEC	ER	Contractor
samples	<ul style="list-style-type: none"> 3. Repeat measurement to confirm findings; 4. Increase monitoring frequency to daily; 5. Carry out analysis of Contractor's working procedures with the ER to determine possible mitigation to be implemented; 6. Arrange meeting with IEC and ER to discuss the remedial actions to be taken; 7. Assess effectiveness of Contractor's remedial actions and keep IEC, EPD and ER informed of the results; 8. If exceedance stops, cease additional monitoring. 	<ul style="list-style-type: none"> 2. Review Contractor's remedial actions whenever necessary to assure their effectiveness and advise the ER and ET accordingly; 3. Supervise the implementation of remedial measures. 	<ul style="list-style-type: none"> 2. Notify Contractor; 3. In consolidation with the IEC and ET, agree with the Contractor on the remedial measures to be implemented; 4. Ensure remedial measures properly implemented; 5. If exceedance continues, consider what portion of the work is responsible and instruct the Contractor to stop that portion of work until the exceedance is abated. 	<ul style="list-style-type: none"> actions to ER and copy to the IEC and ET within three working days of notification; 3. Implement the agreed proposals; 4. Resubmit proposals if problem still not under control; 5. Stop the relevant portion of works as determined by the ER until the exceedance is abated.

Appendix J - Event Action Plans

Table J-2 Event/Action Plan for Construction Noise Monitoring

Event	Action			
	ET	IEC	ER	Contractor
Action Level	<ol style="list-style-type: none"> 1. Notify IEC, ER and Contractor; 2. Carry out investigation; 3. Report the results of investigation to the IEC and Contractor; 4. Discuss jointly with the ER and formulate remedial measures; 5. Increase monitoring frequency to check mitigation effectiveness. 	<ol style="list-style-type: none"> 1. Review the monitoring data submitted by the ET; 2. Review the construction methods and proposed redial measures by the Contractor, and advise the ET and ER if the proposed remedial measures would be sufficient. 	<ol style="list-style-type: none"> 1. Notify Contractor; 2. Require Contractor to propose remedial measures for implementation if required. 	<ol style="list-style-type: none"> 1. Submit noise mitigation proposals to the ER and copy to the IEC and ET; 2. Implement noise mitigation proposals.
Limit Level	<ol style="list-style-type: none"> 1. Notify IEC, ER and Contractor; 2. Identify source; 3. Repeat measurements to confirm findings; 4. Carry out analysis of Contractor's working 	<ol style="list-style-type: none"> 1. Discuss amongst ER, ET, and Contractor on the potential remedial actions; 2. Review the Contractor's remedial actions whenever necessary to assure their effectiveness and advise the 	<ol style="list-style-type: none"> 1. Confirm receipt of notification of failure in writing; 2. Notify Contractor; 3. Require Contractor to propose remedial measures for the analysed noise 	<ol style="list-style-type: none"> 1. Take immediate action to avoid further exceedance; 2. Submit proposals for remedial actions to the ER and copy to the ET and IEC within 3 working days of notification;

Appendix J - Event Action Plans

Event	Action			
	ET	IEC	ER	Contractor
	<p>procedures to determine possible mitigation to be implemented;</p> <p>5. Record the causes and action taken for the exceedances;</p> <p>6. Increase the monitoring frequency;</p> <p>7. Assess the effectiveness of the Contractor's remedial action with the ER and keep the IEC informed of the results;</p> <p>8. If exceedance stops, cease additional monitoring.</p>	<p>ER accordingly;</p> <p>3. Supervise the implementation of remedial measures.</p>	<p>problem;</p> <p>4. Ensure remedial measures properly implemented;</p> <p>5. If exceedance continues, consider what portion of the work is responsible and instruct the Contractor to stop that portion of work until the exceedance is abated.</p>	<p>3. Implement the agreed proposals;</p> <p>4. Resubmit proposals if problem still not under control;</p> <p>5. Stop the relevant portion of works as determined by the ER until the exceedance is abated.</p>

Appendix J - Event Action Plans

Table J-3 Event/Action Plan for Landscape and Visual

Event	Action			
	ET	IEC	ER	Contractor
Non-conformity on one occasion	<ol style="list-style-type: none"> 1. Identify Source; 2. Inform the IEC and the ER; 3. Discuss remedial actions with IEC, ER and Contractor 4. Monitor remedial actions until rectification has been completed. 	<ol style="list-style-type: none"> 1. Check report; 2. Check Contractor's working method; 3. Discuss with ET and the Contractor on possible remedial measures; 4. Advise ER on effectiveness of proposed remedial measures; 5. Check implementation of remedial measures 	<ol style="list-style-type: none"> 1. Notify Contractor; 2. Ensure remedial measures are properly implemented. 	<ol style="list-style-type: none"> 1. Amend working methods; 2. Rectify damage and undertake any necessary replacement.

Appendix J - Event Action Plans

Event	Action			
	ET	IEC	ER	Contractor
Repeated Non-conformity	<ol style="list-style-type: none"> 1. Identify source; 2. Inform the IEC and the ER; 3. Increase monitoring frequency; 4. Discuss remedial actions with the IEC, the ER and the Contractor; 5. Monitor remedial actions until rectification has been completed; 6. If exceedance stops, cease additional monitoring. 	<ol style="list-style-type: none"> 1. Check monitoring report; 2. Check Contractor's working method; 3. Discuss with ET and the Contractor on possible remedial measures; 4. Advise ER on effectiveness of proposed remedial measures; 5. Check implementation of remedial measures 	<ol style="list-style-type: none"> 1. Notify Contractor; 2. Ensure remedial measures are properly implemented. 	<ol style="list-style-type: none"> 1. Amend working methods; 2. Rectify damage and undertake any necessary replacement.

**APPENDIX K
ENVIRONMENTAL MITIGATION
IMPLEMENTATION SCHEDULE (EMIS)**

EM&A Ref.	Recommended Mitigation Measures	Objectives of the Recommended Measures & Main Concern to Address	Location/Timing	Implementation Agent	Relevant Standard or Requirement	Implementation Stages			Status
						D	C	O	
Air Quality Impact									
S2.3.1.1	The specific mitigation comprises the following: watering of the construction areas 12 times per day to reduce dust emissions by 91.7%, with reference to the “Control of Open Fugitive Dust Sources” (USEPA AP-42). The amount of water to be applied would be 0.91L/m ² for the respective watering frequency;	To minimize dust emission during construction works	All relevant works sites, conveyor belts and stockpiles	Contractor and Sub-contractors	APCO / EIAO	Y	Y		^
	Dust enclosures with watering would be provided along the loading ramps and conveyor belts for unloading the C&D materials to the barge for dust suppression; and								N/A(1)
	3-sided barriers around the stockpiling areas WA3 and WA4.								^
S2.3.1.2	The dust control measures detailed below shall also be incorporated into the Contract Specification where practicable as an integral part of good construction practice: Use of regular watering to reduce dust emissions from exposed site surfaces and unpaved roads, particularly during dry weather;	To minimize dust emission during construction works	All relevant works sites	Contractor and Sub-contractors	APCO / EIAO	Y	Y		^
	Use of frequent watering for particularly dusty construction areas and areas close to ASRs;								^
	Side enclosure and covering of any aggregate or dusty material storage piles to reduce emissions. Where this is not practicable owing to frequent usage, watering shall be applied to aggregate fines;								^
	Open stockpiles shall be avoided or covered. Prevent placing dusty material storage piles near ASRs;								^
	Tarpaulin covering of all dusty vehicle loads transported to, from and between site locations;								^
	Establishment and use of vehicle wheel and body washing facilities at the exit points of the site;								^
	Imposition of speed controls for vehicles on unpaved site roads, 8 km per hour is the recommended limit;								N/A(1)

EM&A Ref.	Recommended Mitigation Measures	Objectives of the Recommended Measures & Main Concern to Address	Location/Timing	Implementation Agent	Relevant Standard or Requirement	Implementation Stages			Status
						D	C	O	
	Routing of vehicles and position of construction plant should be at the maximum possible distance from ASRs;								^
	Every stock of more than 20 bags of cement or dry pulverised fuel ash (PFA) should be covered entirely by impervious sheeting or placed in an area sheltered on the top and the 3 sides;								^
	Cement or dry PFA delivered in bulk should be stored in a closed silo fitted with an audible high level alarm which is interlocked with the material filling line and no overfilling is allowed; and								N/A(1)
	Loading, unloading, transfer, handling or storage of bulk cement or dry PFA should be carried out in a totally enclosed system or facility, and any vent or exhaust should be fitted with an effective fabric filter or equivalent air pollution control system.								N/A(1)
Noise Impact									
S3.4.1.1	The use of quieter plant, including Quality Powered Mechanical Equipment (QPME) is specified for the list of equipment: - Concrete lorry mixer - Dump Truck, 5.5 tonne < gross vehicle weight ≤ 38 tonne - Generator, Super Silenced, 70 dB(A) at 7m - Poker, vibratory, Hand-held (electric) - Water Pump, Submersible (Electric) - Mobile Crane - KOBELCO CKS900 - Excavator, wheeled/tracked - HYUNDAI R80CR-9	To minimise air-borne noise impacts	All relevant works sites	Contractor and Sub-contractors	NCO / EIAO		Y		^
S3.4.1.1	Use of temporary or fixed noise barriers with a surface density of at least 10kg/m ² to screen noise from movable and stationary plant.	To minimise air-borne noise impacts	All relevant works sites	Contractor and Sub-contractors	NCO / EIAO		Y		^
S3.4.1.1	Use of enclosures with covers at top and three sides and a surface density of at least 10kg/m ² to screen noise from generally static noisy plant such as air compressors.	To minimise air-borne noise impacts	All relevant works sites	Contractor and Sub-contractors	NCO / EIAO		Y		N/A(1)
S3.4.1.1	Use of acoustic fabric for the silent piling system, drill rigs, rock drills etc.	To minimise air-borne noise impacts	All relevant works sites	Contractor and Sub-contractors	NCO / EIAO		Y		^
S3.4.1.1	Proper fitting of silencers and mufflers on the ventilation fans.	To minimise air-borne noise impacts	All relevant works sites	Contractor and Sub-contractors	NCO / EIAO		Y		N/A(1)

EM&A Ref.	Recommended Mitigation Measures	Objectives of the Recommended Measures & Main Concern to Address	Location/Timing	Implementation Agent	Relevant Standard or Requirement	Implementation Stages			Status
						D	C	O	
S3.4.1.1	Implementation of good site practice:	To minimise air-borne noise impacts	All relevant works sites	Contractor and Sub-contractors	NCO / EIAO		Y		^
	Only well-maintained plant should be operated on-site and plants should be serviced regularly during the construction period;								^
	Mobile plant, if any, should be sited as far from NSRs as possible;								^
	Plant known to emit noise strongly in one direction should, wherever possible, be properly orientated so that the noise is directed away from the nearby NSRs;								^
	Use of site hoarding as a noise barrier to screen noise at low level NSRs;								^
	Machines and plant that may be in intermittent use should be shut down between works periods or should be throttled down to a minimum; and								^
	Any material stockpiles and other structures should be effectively utilised, wherever practicable, to screen the noise from on-site construction activities.								^
	The advancing speed of the TBM should be restricted to 2m/hr in order to ensure compliance with the daytime ground-borne noise limits.								N/A
Water Quality									
S4.2.1.1	<p>In accordance with the Practice Note for Professional Persons on Construction Site Drainage, Environmental Protection Department, 1994 (ProPECC PN 1/94), construction phase mitigation measures shall include the following:</p> <p>Surface run-off from the construction site, including all Works Areas, will be discharged into storm drains via adequately designed sand/silt removal facilities such as sand traps, silt traps and sedimentation basins. At the establishment of works sites and works areas including the barging point, perimeter cut-off drains to direct off-site water around the site should be constructed with internal drainage works and erosion and sedimentation control facilities implemented. Channels (both temporary and permanent drainage pipes and culverts), earth bunds or sand bag barriers should be provided to divert the storm water to the silt removal facilities. The design of the temporary on-site drainage system will be undertaken by the Contractor prior to the commencement of construction and the catch-pits and perimeter channels would be constructed in advance of site formation works and earthworks;</p>	To control water quality impact from construction site runoff and general construction activities	All works sites	Contractor and Sub-contractors	Water Pollution Control Ordinance / ProPECC PN 1/94		Y		^

EM&A Ref.	Recommended Mitigation Measures	Objectives of the Recommended Measures & Main Concern to Address	Location/Timing	Implementation Agent	Relevant Standard or Requirement	Implementation Stages			Status
						D	C	O	
	Dikes or embankments for flood protection should be implemented around the boundaries of earthwork areas and Works Areas. Temporary ditches should be provided to facilitate the runoff discharge into an appropriate watercourse, through a site/sediment trap;								^
	The design of efficient silt removal facilities should be based on the guidelines in Appendix A1 of ProPECC PN 1/94, which states that the retention time for silt/sand traps should be 5 minutes under maximum flow conditions. The sizes may vary depending upon the flow rate, but for a flow rate of 0.1m ³ /s, a sedimentation basin of 30m ³ would be required and for a flow rate of 0.5m ³ /s the basin would be 150m ³ . All effluent discharged from the construction site should comply with the standards stipulated in the TM-DSS. The detailed design of the sand/silt traps shall be undertaken by the Contractor prior to the commencement of construction;								N/A(1)
	In accordance with ProPECC PN 1/94, the construction works should be programmed to minimise surface excavation works during rainy seasons (April to September), as far as practicable. All exposed earth areas should be completed and vegetated as soon as possible after the earthworks have been completed, or alternatively, within 14 days of the cessation of earthworks where practicable. If excavation of soil cannot be avoided during the rainy season, or at any time of year when rainstorms are likely, exposed slope surfaces should be covered by tarpaulin or other means;								^
	The overall slope of works sites should be kept to a minimum to reduce the erosive potential of surface water flows, and all trafficked areas and access roads should be protected by coarse stone ballast. An additional advantage accruing from the use of crushed stone is the positive traction gained during the prolonged periods of inclement weather and the reduction of surface sheet flows;								^
	All drainage facilities and erosion and sediment control structures should be regularly inspected and maintained to ensure their proper and efficient operation at all times particularly following rainstorms. Deposited silts and grits should be removed regularly and disposed of by spreading evenly over stable, vegetated areas;								^
	Measures should be taken to minimise the ingress of site drainage into excavations. If the excavation of trenches in wet season is inevitable, they should be dug and backfilled in short sections wherever practicable. The water pumped out from trenches or foundation excavations should be discharged into storm drains via silt removal facilities;								^

EM&A Ref.	Recommended Mitigation Measures	Objectives of the Recommended Measures & Main Concern to Address	Location/Timing	Implementation Agent	Relevant Standard or Requirement	Implementation Stages			Status
						D	C	O	
	Open stockpiles of construction materials (for example, aggregates, sand and fill material) should be covered with tarpaulin or similar fabric during rainstorms. Measures should be taken to prevent the washing away of construction materials, soil, silt or debris into any drainage system;								^
	Manholes (including newly constructed ones) should always be adequately covered and temporarily sealed so as to prevent silt, construction materials or debris being washed into the drainage system and storm runoff being directed into foul sewers;								^
	Precautions to be taken at any time of the year when rainstorms are likely, actions to be taken when a rainstorm is imminent or forecasted and during or after rainstorms, are summarised in Appendix A2 of ProPECC PN 1/94. Particular attention should be paid to the control of silty surface runoff during storm events;								N/A(1)
	All vehicles and plant should be cleaned before leaving a construction site to ensure no earth, mud, debris and the like is deposited by them on roads. An adequately designed and sited wheel washing facilities should be provided at the exit of every construction site where practicable. Wash- water should have sand and silt settled out and removed at least on a weekly basis to ensure the continued efficiency of the process. The section of access road leading to, and exiting from, the wheel-washing bay to public roads should be paved with sufficient backfall toward the wheel- washing bay to prevent vehicle tracking of soil and silty water to public roads and drains;								^
	Oil interceptors should be provided in the drainage system downstream of any oil/fuel pollution sources, specifically Works Areas WA1, WA2, WA4 and WA5 where plant maintenance is proposed. Oil interceptors should be emptied and cleaned regularly to prevent the release of oil and grease into the storm water drainage system after accidental spillage. A bypass should be provided for oil interceptors to prevent flushing during heavy rain;								N/A(1)
	The construction solid waste, debris and rubbish on-site should be collected, handled and disposed of properly to avoid causing any water quality impacts. The requirements for solid waste management are detailed in Section 11 Waste Management of this EIA report; and								^
	All fuel tanks and storage areas should be provided with locks and sited on sealed areas, within bunds of a capacity equal to 110% of the storage capacity of the largest tank to prevent spilled fuel oils from reaching the nearby WSRs.								^

EM&A Ref.	Recommended Mitigation Measures	Objectives of the Recommended Measures & Main Concern to Address	Location/Timing	Implementation Agent	Relevant Standard or Requirement	Implementation Stages			Status
						D	C	O	
S4.2.1.1 and 4.3.1.5	There is a need to apply to the EPD for a discharge licence for discharge of effluent from the construction site under the WPCO. The discharge quality must meet the requirements specified in the discharge licence. All the runoff and wastewater generated from the works areas should be treated so that it satisfies all the standards listed in the TM-DSS. Minimum distances of 100m should be maintained between the discharge points of construction site effluent and the existing seawater intakes. The beneficial uses of the treated effluent for other on-site activities such as dust suppression, wheel washing and general cleaning etc, can minimise water consumption and reduce the effluent discharge volume. If monitoring of the treated effluent quality from the works areas is required during the construction phase of the Project, the monitoring should be carried out in accordance with the WPCO license	To control water quality impact from effluent discharge from construction site	All works sites	Contractor and Sub-contractors	Water Pollution Control Ordinance		Y		N/A(1)
S4.2.1.1	Specific mitigation measures for the tunnelling works using TBM, soft ground and mechanical excavation techniques should include the following: The cut-and-cover tunnelling works should be conducted sequentially as far as practicable to limit the amount of construction wastewater generated from the exposed areas during the wet season (April to September);	To minimize construction water quality impact from tunnelling and excavation works	All tunnelling and excavation portion	Contractor and Sub-contractors	TMEIA TMwater ProPECC PN 1/94 WPCO		Y		N/A
	Uncontaminated discharge should pass through settlement tanks prior to discharge;								N/A
	If contaminated groundwater is found during the course of the works, no direct discharge of groundwater from contaminated areas should be adopted. Any contaminated groundwater should be properly treated in compliance with the requirements of the TM-DSS. If wastewater treatment is to be deployed for treating the contaminated groundwater, the wastewater treatment unit should deploy suitable treatment processes (e.g. oil interceptor/activated carbon) to reduce the pollution level to an acceptable standard and remove any prohibited substances (such as TPH) to an undetectable range;								N/A
	If groundwater recharging wells are deployed, recharging wells should be installed as appropriate for recharging the contaminated groundwater back into the ground. The recharging wells should be selected at places where the groundwater quality will not be affected by the recharge operation as indicated in the Section 2.3 of TM-DSS;								N/A

EM&A Ref.	Recommended Mitigation Measures	Objectives of the Recommended Measures & Main Concern to Address	Location/Timing	Implementation Agent	Relevant Standard or Requirement	Implementation Stages			Status
						D	C	O	
	The baseline groundwater quality shall be determined prior to the selection of the recharge wells, and submit a working plan (including the laboratory analytical results showing the quality of groundwater at the proposed recharge location(s) as well as the pollutant levels of groundwater to be recharged) to EPD for agreement. Pollution levels of groundwater to be recharged shall not be higher than pollutant levels of ambient groundwater at the recharge well. Prior to recharge, any prohibited substances such as TPH products should be removed as necessary by installing the petrol interceptor;								N/A
	The wastewater with high concentrations of SS should be treated such as by settlement in tanks with sufficient retention time before discharge. Oil interceptors would also be required to remove the oil, lubricants and grease from the wastewater.								N/A

EM&A Ref.	Recommended Mitigation Measures	Objectives of the Recommended Measures & Main Concern to Address	Location/Timing	Implementation Agent	Relevant Standard or Requirement	Implementation Stages			Status
						D	C	O	
S4.2.1.1	In order to prevent any accidental release of bentonite slurry from getting into the surrounding environment, the following specific control measures shall be followed to reduce the risk and impacts of accidental spillage:	To control water quality impact from bentonite slurry	All relevant works sites	Contractor and Sub-contractors	WPCO		Y		^
	All bentonite slurry should be stored in a container that resistant to corrosion, maintained in good conditions and securely closed;								^
	The container should be labelled in English and Chinese and note that the container is for storage of bentonite slurry only;								N/A(1)
	The storage container should be placed on an area of impermeable flooring and bunded with capacity to accommodate 110% of the volume of the container size or 20% by volume stored in the area and enclosed with at least 3 sides;								^
	The storage container should be sufficiently covered to prevent rainfall entering the container or bunded area (water collected within the bund must be tested and disposed of as chemical waste, if necessary);								N/A(1)
	An emergency clean up kit shall be readily available where bentonite fluid will be stored or used; and								N/A(1)
	The handling and disposal of bentonite slurries should be undertaken in accordance within ProPECC PN 1/94. Surplus bentonite slurries used in construction works shall be reconditioned and reused wherever practicable. Residual bentonite slurry shall be disposed of from the site as soon as possible as stipulated in Clause 8.56 of the General Specification for Civil Engineering Works. The Contractor should explore alternative disposal outlets for the residual bentonite slurry (dewatered bentonite slurry to be disposed to a public filling area and liquid bentonite slurry, if mixed with inert fill material, to be disposed to a public filling area) and disposal at landfill should be the last resort.								

EM&A Ref.	Recommended Mitigation Measures	Objectives of the Recommended Measures & Main Concern to Address	Location/Timing	Implementation Agent	Relevant Standard or Requirement	Implementation Stages			Status
						D	C	O	
S4.2.1.1	<p>The proposed barging point at South Apron will not involve marine works like dredging or modifying the submerged portion of the existing seawall. As such, no direct adverse water quality impacts are anticipated during its construction or operation. However, mitigation measures as outlined above should be applied to minimise water quality impacts from site run-off and temporary open stockpiles of spoil at the proposed barging point, where appropriate. Other good site practices include:</p> <p>All vessels should be sized so that adequate clearance is maintained between vessels and the seabed in all tide conditions, to ensure that undue turbidity is not generated by turbulence from vessel movement or propeller wash;</p>	To minimize construction water quality impact from barging point	Barging Point	Contractor and Sub-contractors	EIAO-TM WPCO		Y		N/A(1)
	All hopper barges should be fitted with tight fitting seals to their bottom openings to prevent leakage of material;								^
	Construction activities should not cause foam, oil, grease, scum, litter or other objectionable matter to be present on the water within the site; and								N/A(1)
	Loading of barges and hoppers should be controlled to prevent splashing of material into the surrounding water. Barges or hoppers should not be filled to a level that will cause the overflow of materials or polluted water during loading or transportation.								N/A
S4.2.1.1	If chemical toilets and sewage holding tanks are required for handling sewage generated by the construction workforce, a licensed contractor should be employed to provide appropriate and adequate portable toilets and be responsible for appropriate disposal and maintenance.	To minimize construction water quality impact from sewage and effluent	All works sites	Contractor	WPCO		Y		^
S4.2.1.1	In order to protect against impacts to the surrounding marine waters of the KTTS and Victoria Harbour in the event of an accidental spillage of fuel or oil, the Contractor will be required to prepare a spill response plan to the satisfaction of AFCD, EPD, FSD, Police, TD and WSD to define procedures for the control, containment and clean-up of any spillage that could occur on the construction site.	To control water quality impact from accidental chemical spillage	All works sites	Contractor	EIAO-TM WPCO WDO		Y		N/A(1)

EM&A Ref.	Recommended Mitigation Measures	Objectives of the Recommended Measures & Main Concern to Address	Location/Timing	Implementation Agent	Relevant Standard or Requirement	Implementation Stages			Status
						D	C	O	
S4.2.1.1	The Contractor must, also, register as a chemical waste producer if chemical wastes would be produced from the construction activities. The Waste Disposal Ordinance (Cap 354) and its subsidiary regulations in particular the Waste Disposal (Chemical Waste) (General) Regulation should be observed and complied with for control of chemical wastes.	To control water quality impact from accidental chemical spillage	All works sites	Contractor	EIAO-TM WPCO WDO		Y		N/A(1)
S4.2.1.1	Any service shop and maintenance facilities should be located on hard standings within a bunded area, and sumps and oil interceptors should be provided. Maintenance of vehicles and equipment involving activities with potential for leakage and spillage should only be undertaken within the areas appropriately equipped to control these discharges.	To control water quality impact from accidental chemical spillage	All works sites	Contractor	EIAO-TM WPCO WDO		Y		N/A(1)
S4.2.1.1	Disposal of chemical wastes should be carried out in compliance with the Waste Disposal Ordinance. The Code of Practice on the Packaging, Labelling and Storage of Chemical Wastes published under the Waste Disposal Ordinance details the requirements to deal with chemical wastes. General requirements are given as follows:	To control water quality impact from accidental chemical spillage	All works sites	Contractor	EIAO-TM WPCO WDO		Y		^
	Suitable containers should be used to hold the chemical wastes to avoid leakage or spillage during storage, handling and transport;								N/A(1)
	Chemical waste containers should be suitably labelled, to notify and warn the personnel who are handling the wastes, to avoid accidents; and								^
S4.2.1.1	The road drainage in the tunnel should pass through oil interceptors to remove oil, and grease before being discharged into the public storm water drainage system;	To mitigate runoff from tunnel during the operational phase	Tunnel	CEDD	WPCO			Y	N/A
	Silt traps and oil interceptors should be cleaned and maintained regularly; and								N/A
	The oily contents of oil interceptors should be transferred to an appropriate disposal facility, or to be collected for reuse, if possible.								N/A

EM&A Ref.	Recommended Mitigation Measures	Objectives of the Recommended Measures & Main Concern to Address	Location/Timing	Implementation Agent	Relevant Standard or Requirement	Implementation Stages			Status
						D	C	O	
Marine Ecology									
S5.3.1.1	Good construction practice measures have been recommended to be implemented as follows:	Minimize waste generation during construction	Contractor	Work Sites	Construction phase of Main Works Stage 1, Stage 2 and Stage 3		Y		N/A(1)
	Avoid damage and disturbance to the remaining and surrounding natural habitat;								N/A(1)
	Placement of equipment in designated areas within the existing disturbed land;								N/A(1)
	Spoil heaps should be covered at all times;								N/A(1)
	Construction activities should be restricted to the designated works areas; and								N/A(1)
	Disturbed areas to be reinstated immediately after completion of the works.								N/A(1)
Fisheries									
S6.2.1.2	No fisheries specific mitigation measures.								

EM&A Ref.	Recommended Mitigation Measures	Objectives of the Recommended Measures & Main Concern to Address	Location/Timing	Implementation Agent	Relevant Standard or Requirement	Implementation Stages			Status
						D	C	O	
Landscape and Visual									
S7.2.1.2	All works shall be carefully designed to minimize impacts on existing landscape resources and visually sensitive receivers. Existing trees within works area shall be retained and protected.	To minimise impact on existing trees	All relevant works sites	CEDD’s Contractor	EIAO TM	Y	Y		^
S7.2.1.2	Existing trees of good quality and condition that are unavoidably affected by the works should be transplanted.	To minimise impact on existing trees	All relevant works sites	CEDD’s Contractor	EIAO TM	Y	Y		N/A
S7.2.1.2	Large temporary stockpiles of excavated material shall be covered with unobtrusive sheeting to prevent dust and dirt spreading to adjacent landscape areas and vegetation, and to create a neat and tidy visual appearance.	To prevent unnecessary dust and dirt contaminating the air and adjacent areas.	All relevant works sites	CEDD’s Contractor	EIAO TM		Y		^
S7.2.1.2	Construction plant and building material shall be orderly and carefully stored in order to create a neat and tidy visual appearance.	To mitigate potential visually obtrusive areas	All relevant works sites	CEDD’s Contractor	EIAO TM		Y		^
S7.2.1.2	Erection of decorative screen hoarding should be designed to be compatible with the existing urban context.	To mitigate and screen any potential visually obtrusive areas and enhance urban environment	All relevant works sites	CEDD’s Contractor	EIAO TM		Y		^
S7.2.1.2	All lighting in construction site shall be carefully controlled to minimize light pollution and night-time glare to nearby residences and GIC user. The contractor shall consider other security measures, which shall minimize the visual impacts.	To mitigate light pollution and adverse visual impacts on surrounding environment	All relevant works sites	CEDD’s Contractor	EIAO TM		Y		^
S7.2.1.2	Compensatory tree planting shall be incorporated along all roadside amenity areas affected by the construction works. The required numbers and locations of compensatory trees shall be determined and agreed with the Government during Tree Removal Application process under ETWB TCW No. 3/2006.	To reinstate and maximise compensatory tree numbers to equal or greater conditions	All relevant works sites	CEDD’s Contractor	EIAO TM		Y		N/A(1)

EM&A Ref.	Recommended Mitigation Measures	Objectives of the Recommended Measures & Main Concern to Address	Location/Timing	Implementation Agent	Relevant Standard or Requirement	Implementation Stages			Status
						D	C	O	
S7.2.1.2	Compensatory tree planting shall be incorporated by the Project. The required numbers of compensatory trees shall follow the requirements of ETWB TCW No. 3/2006. Loss of amenity area adjacent to the Kwun Tong By-pass and planting areas in KTD South Apron will be mitigated by the creation of the Kai Tak South Apron: Amenity Area, which will be equal to or larger than the current provision.	To reinstate and maximise compensatory tree	All relevant works sites	CEDD's Contractor	EIAO TM		Y		N/A(1)
S7.2.1.2	Trees and shrubs and climbers etc. shall be planted to soften and screen proposed roads, central strip and associated structure, and to enhance streetscape greening effect where appropriate.	To mitigate hard surfaces and hard standing landscape areas and to soften and enhance proposed design features	All relevant works sites	CEDD's Contractor	EIAO TM	Y		Y	N/A
S7.2.1.2	All works area, excavated area and disturbed area for tunnel construction and temporary road diversion or any other proposed works shall be reinstated to former conditions or better, with reasonable landscape treatment and to the satisfaction of the relevant Government departments.	To reinstate and maximise hard and soft landscape areas to equal or greater conditions	All relevant works sites	CEDD's Contractor	EIAO TM	Y		Y	N/A
S7.2.1.2	Tunnel portals and all above ground structures shall be sensitively designed to ensure the element with colour, texture and tonal quality being compatible to the existing urban context. Trees and shrub planting to minimize the potential adverse landscape and visual impacts shall be included where space permits. Roof top greening and vertical greening shall also be provided.	To mitigate hard surfaces and hard standing landscape areas and to soften and enhance proposed design features	All relevant works sites	CEDD's Contractor	EIAO TM	Y		Y	N/A
S7.2.1.2	All works shall be carefully designed to minimize impacts on existing landscape resources and visually sensitive receivers. Existing trees within works area shall be retained and protected.	To minimise impact on existing trees	All relevant works sites	CEDD's Contractor	EIAO TM	Y		Y	N/A
S7.2.1.2	Existing trees of good quality and condition that are unavoidably affected by the works should be transplanted.	To minimise impact on existing trees	All relevant works sites	CEDD's Contractor	EIAO TM	Y		Y	N/A

EM&A Ref.	Recommended Mitigation Measures	Objectives of the Recommended Measures & Main Concern to Address	Location/Timing	Implementation Agent	Relevant Standard or Requirement	Implementation Stages			Status
						D	C	O	
Cultural Heritage									
S8.2.1.1 and 8.2.1.2	No culture heritage specific mitigation measures								
Waste Management Implication									
S9.2.1.2	The requirements as stipulated in the ETWB TC(W) No.19/2005 Environmental Management on Construction Sites and the other relevant guidelines should be included in the Particular Specification for the future contractor as appropriate.	To keep trace of the generation, minimization, reuse and disposal of C&D materials	All areas / throughout construction period	Contractor	ETWB TC(W) No.19/2005		Y		N/A
S9.2.1.2	The future contractor should be requested to submit an outline Waste Management Plan (WMP) prior to the commencement of construction work, in accordance with the ETWB TC(W) No.19/2005 so as to provide an overall framework of waste management and reduction. The WMP should include: - Waste management policy; - Record of generated waste; - Waste reduction target; - Waste reduction programme; - Role and responsibility of waste management team; - Benefit of waste management; - Analysis of waste materials; - Reuse, recycling and disposal plans; - Transportation process of waste products; and - Monitoring and action plan.	To keep trace of the generation, minimization, reuse and disposal of C&D	All areas / throughout construction period	Contractor	ETWB TC(W) No.19/2005		Y		N/A(1)
S9.2.1.2	The waste management hierarchy should be strictly followed. This hierarchy should be adopted to evaluate the waste management options in order to maximise the extent of waste reduction and cost reduction. The records of quantities of waste generated, recycled and disposed (locations) should be properly documented.	To keep trace of the generation, minimization, reuse and disposal of C&D	All areas / throughout construction period	Contractor	ETWB TC(W) No.19/2005		Y		N/A(1)
S9.2.1.2	A trip-ticket system should be established in accordance with DevB TC(W) No. 6/2010 and Waste Disposal (Charges for Disposal of Construction Waste) Regulation to monitor the disposal of public fill and solid wastes at public filling facilities and landfills, and to control fly-tipping. A trip-ticket system would be included as one of the contractual requirements for the future contractor to strictly implement. The Engineer would also regularly audit the effectiveness of the system.	To monitor disposal of waste and control fly-tipping	All areas / throughout construction period	Contractor	DEVB TC(W) No. 6/2010		Y		N/A(1)

EM&A Ref.	Recommended Mitigation Measures	Objectives of the Recommended Measures & Main Concern to Address	Location/Timing	Implementation Agent	Relevant Standard or Requirement	Implementation Stages			Status
						D	C	O	
S9.2.1.2	A recording system for the amount of waste generated, recycled and disposed (locations) should be established. The future contractor should also provide proper training to workers regarding the appropriate concepts of site cleanliness and waste management procedures, e.g. waste reduction, reuse and recycling all the time.	To monitor disposal of waste and control fly-tipping	All areas / throughout construction period	Contractor	DEVB TC(W) No. 6/2010		Y		N/A(1)
S9.2.1.2	The CEDD should be timely notified of the estimated spoil volumes to be generated and the PFC should be notified and agreement sort on the disposal of surplus inert C&D materials e.g. good quality rock during detailed design of the Trunk Road T2 Project. Wherever practicable, C&D materials should be segregated from other wastes to avoid contamination and to ensure acceptability at public filling areas or reclamation sites.	To monitor disposal of waste and control fly-tipping	All areas / throughout construction period	Contractor	DEVB TC(W) No. 6/2010		Y		N/A(1)
S9.2.1.2	The extent of cutting operation should be optimised where possible. Earth retaining structures and bored pile walls should be proposed to minimise the extent of cutting.	To minimize, reuse and disposal of C&D materials	All areas / throughout construction period	Contractor	DevB TC(W) No.6/2010		Y		N/A(1)
S9.2.1.2	Inert C&D materials from road pavement would be reused for backfilling where possible	To minimize, reuse and disposal of C&D materials	All areas / throughout construction period	Contractor	DevB TC(W) No.6/2010		Y		N/A(1)
S9.2.1.2	TBM generated alluvium and other C&D materials should be treated at a slurry treatment plant prior to transferring to Public Fill Reception Facilities.	To minimize, reuse and disposal of C&D materials	TMB works area / during TBM works	Contractor	DevB TC(W) No.6/2010		Y		^
S9.2.1.2	The site and surroundings should be kept tidy and litter free.	To implement good site practice for handling, sorting reuse and recycling of wastes	All areas / throughout construction period	Contractor	WDO, Land (Miscellaneous Provisions) Ordinance, DevB TC(W) No. 6/2010		Y		^

EM&A Ref.	Recommended Mitigation Measures	Objectives of the Recommended Measures & Main Concern to Address	Location/Timing	Implementation Agent	Relevant Standard or Requirement	Implementation Stages			Status
						D	C	O	
S9.2.1.2	No waste is allowed to be burnt on site.	To implement good site practice for handling, sorting reuse and recycling of wastes	All areas / throughout construction period	Contractor	WDO, Land (Miscellaneous Provisions) Ordinance, DevB TC(W) No. 6/2010		Y		^
S9.2.1.2	Make provisions in contract documents to allow and promote the use of recycled aggregates where appropriate.	To implement good site practice for handling, sorting reuse and recycling of wastes	Detailed Design	Design Consultant	WDO, Land (Miscellaneous Provisions) Ordinance, DevB TC(W) No. 6/2010	Y			N/A(1)
S9.2.1.2	Prohibit the future contractor to dispose of C&D materials at any sensitive locations e.g. natural habitat, etc. The future contractor should propose the final disposal sites in the WMP for approval before implementation.	To implement good site practice for handling, sorting reuse and recycling of wastes	All areas / throughout construction period	Contractor	WDO, Land (Miscellaneous Provisions) Ordinance, DevB TC(W) No. 6/2010		Y		N/A(1)
S9.2.1.2	Stockpiled C&D materials should be covered by tarpaulin and/or watered as appropriate to prevent windblown dust and surface run off.	To implement good site practice for handling, sorting reuse and recycling of wastes	All areas / throughout construction period	Contractor	WDO, Land (Miscellaneous Provisions) Ordinance, DevB TC(W) No. 6/2010		Y		^
S9.2.1.2	Excavated C&D materials in trucks should be covered by tarpaulins to reduce the potential for spillage and dust generation.	To implement good site practice for handling, sorting reuse and recycling of wastes	All areas / throughout construction period	Contractor	WDO, Land (Miscellaneous Provisions) Ordinance, DevB TC(W) No. 6/2010		Y		^
S9.2.1.2	Wheel washing facilities should be used by all trucks leaving the site to prevent transferring mud trails onto public roads.	To implement good site practice for handling, sorting reuse and recycling of wastes	All areas / throughout construction period	Contractor	WDO, Land (Miscellaneous Provisions) Ordinance, DevB TC(W) No. 6/2010		Y		^
S9.2.1.2	Excavated marine deposit (sediment) should be disposed of in a gazetted marine disposal ground under the requirements of the DASO or treated for backfilling.	To ensure proper disposal of marine sediment	All areas / throughout construction period	Contractor	ETWB TC(W) No.34/2002		Y		N/A(1)

EM&A Ref.	Recommended Mitigation Measures	Objectives of the Recommended Measures & Main Concern to Address	Location/Timing	Implementation Agent	Relevant Standard or Requirement	Implementation Stages			Status
						D	C	O	
S9.2.1.2	Standard formwork or pre-fabrication should be used as far as practicable to minimise the C&D materials arising. The use of more durable formwork or plastic facing for construction works should also be considered. The use of wooden hoardings should be avoided and metal hoarding should be used to facilitate recycling. Purchasing of construction materials should be carefully planned in order to avoid over-ordering and wastage.	To minimize, reuse and disposal of C&D materials	All areas / throughout construction period	Contractor	WDO, Land (Miscellaneous Provisions) Ordinance, DevB TC(W) No. 6/2010		Y		N/A(1)
S9.2.1.2	The future contractor should recycle as many C&D materials as possible on-site. The public fill and C&D waste should be segregated and stored in separate containers or skips to facilitate the reuse or recycling of materials and proper disposal. Where practicable, the concrete and masonry should be crushed and used as fill materials. Steel reinforcement bar should be collected for use by scrap steel mills. Different areas of the sites should be considered for segregation and storage activities.	To minimize, reuse and disposal of C&D materials	All areas / throughout construction period	Contractor	WDO, Land (Miscellaneous Provisions) Ordinance, DevB TC(W) No. 6/2010		Y		^
S9.2.1.2	All falsework should be steel instead of wood as far as practicable.	To minimize, reuse and disposal of C&D materials	All areas / throughout construction period	Contractor	DevB TC(W) No.6/2010		Y		N/A(1)

EM&A Ref.	Recommended Mitigation Measures	Objectives of the Recommended Measures & Main Concern to Address	Location/Timing	Implementation Agent	Relevant Standard or Requirement	Implementation Stages			Status
						D	C	O	
S9.2.1.2	<p>Chemical waste producers should register with the EPD and chemical waste should be handled in accordance with the Code of Practice on the Packaging, Handling and Storage of Chemical Wastes as follows:</p> <ul style="list-style-type: none"> - Suitable for the substance to be held, resistant to corrosion, maintained in good conditions and securely closed; - Having a capacity of <450L unless the specifications have been approved by the EPD; and - Displaying a label in English and Chinese according to the instructions prescribed in Schedule 2 of the Regulations. - Clearly labelled and used solely for the storage of chemical wastes; - Enclosed with at least 3 sides; - Impermeable floor and bund with capacity to accommodate 110% of the volume of the largest container or 20% by volume of the chemical waste stored in the area, whichever is greatest; - Adequate ventilation; - Sufficiently covered to prevent rainfall entering (water collected within the bund must be tested and disposed of as chemical waste, if necessary); and - Incompatible materials are adequately separated. 	To properly store the chemical waste within works sites and works areas	All areas / throughout construction period	Contractor	Code of Practice on the Packaging, Handling and Storage of Chemical Wastes		Y		^
S9.2.1.2	Waste oils, chemicals or solvents should not be disposed of to drain.	To implement good site practice for handling, sorting reuse and recycling of wastes	All areas / throughout construction period	Contractor	EIAO TM		Y		^

EM&A Ref.	Recommended Mitigation Measures	Objectives of the Recommended Measures & Main Concern to Address	Location/Timing	Implementation Agent	Relevant Standard or Requirement	Implementation Stages			Status
						D	C	O	
S9.2.1.2	Adequate numbers of portable toilets should be provided for on-site workers. Portable toilets should be maintained in reasonable states, which will not deter the workers from utilising them. Night soil should be regularly collected by licensed collectors.	To ensure proper disposal of sewage sludge	All areas / throughout construction period	Contractor	WDO, Land (Miscellaneous Provisions) Ordinance, DevB TC(W) No. 6/2010		Y		N/A(1)
S9.2.1.2	General refuse arising on-site should be stored in enclosed bins or compaction units separately from C&D and chemical wastes. Sufficient dustbins should be provided for storage of waste as required under the Public Cleansing and Prevention of Nuisances By- laws. In addition, general refuse should be cleared daily and disposed of to the nearest licensed landfill. Burning of refuse on construction sites is prohibited.	To separate the general refuse from other waste types and proper disposal of the refuse	All areas / throughout construction period	Contractor	WDO, Land (Miscellaneous Provisions) Ordinance		Y		^
S9.2.1.2	All waste containers should be in a secure area on hardstanding.	To implement good site practice for handling, sorting reuse and recycling of wastes	All areas / throughout construction period	Contractor	WDO, Land (Miscellaneous Provisions) Ordinance		Y		^
S9.2.1.2	Aluminium cans should be collected and recovered from the waste stream by reputable collectors if they are segregated and easily accessible. Separately labelled bins for their deposition should be provided as far as practicable.	To implement on-site sorting facilitating reuse and recycling of materials as well as proper disposal of waste	All areas / throughout construction period	Contractor	WDO, Land (Miscellaneous Provisions) Ordinance		Y		N/A(1)
S9.2.1.2	Office wastes can be reduced by recycling of paper if such volume is sufficiently large to warrant collection. Participation in a local collection scheme by the future contractor should be advocated. Waste separation facilities for paper, aluminium cans, plastic bottles, etc should be provided on-site.	To separate the general refuse from other waste types and proper disposal of the refuse	Site Offices / throughout construction period	Contractor	WDO, Land (Miscellaneous Provisions) Ordinance		Y		N/A(1)

EM&A Ref.	Recommended Mitigation Measures	Objectives of the Recommended Measures & Main Concern to Address	Location/Timing	Implementation Agent	Relevant Standard or Requirement	Implementation Stages			Status
						D	C	O	
S9.2.1.2	Training should be provided to workers about the concepts of site cleanliness and appropriate waste management procedure, including waste reduction, reuse and recycling.	To implement good site practice for handling, sorting reuse and recycling of wastes	Contract Mobilisation	Contractor	WDO, Land (Miscellaneous Provisions) Ordinance		Y		N/A(1)
S9.2.1.2	During construction phase, regular site inspections and supervision of the waste management procedures shall be undertaken as part of the EM&A procedures.	To ensure proper control, all waste is removed from site areas as appropriate and illegal disposal of waste is not being undertaken	All areas / throughout construction period	Contractor	EIAO TM		Y		^

Remarks: EM&A Programme under EP-451/2013	
D	Design
C	Construction
Y	Yes
O	Operation
^	Compliance of mitigation measure;
N/A	Not applicable at this stage;
N/A(1)	Not observed;
*	Recommendation was made during site audit but improved/retified by the contractor;
#	Recommendation was made during site audit but not yet improved/retified by the contractor;
X	Non-compliance of mitigation measure;
●	Non-compliance but rectified by the contractor.

APPENDIX L
SUMMARIES OF ENVIRONMENTAL
COMPLAINT, WARNING, SUMMON
AND NOTIFICATION OF SUCCESSFUL
PROSECUTION

Environmental Permit No.: EP-451/2013
Environmental Team for Trunk Road T2

Appendix L – Summary of environmental complaint, warning, summon and notification of successful prosecution

Reporting Month: April 2025

Log Ref.	Location	Received Date	Details of Complaint/warning/summon and prosecution	Investigation/Mitigation Action	Status
--	--	--	--	--	--

Remarks:

No environmental complaint was received in the reporting period.

No environmental warning/summon and prosecution were received in the reporting period.

Environmental Permit No.: EP-451/2013
Environmental Team for Trunk Road T2

Appendix L – Summary of environmental complaint, warning, summon and notification of successful prosecution

Table L2 Cumulative Log for Environmental Complaint, Warning, Summon and Notification of Successful Prosecution

Log Ref.	Location	Received Date	Details of Complaint/warning/summon and prosecution	Investigation/Mitigation Action	Nature	Status
#A01	The Launching Shaft	24 June 2020	A complaint regarding dust nuisance possible caused by the construction works at the Launching Shaft area was received.	<ul style="list-style-type: none"> - Training regarding the loading and unloading height control was provided to the labourers to ensure dusty materials are transported under a minimum practical height. - Water sprays system was installed around the location of complaint to prevent dust generated from wind erosion on the stockpile. - Contractor was reminded to further enhance the dust mitigation measures to minimize the dust nuisance. 	Air	Closed
#N01	The Launching Shaft	03 & 13 July 2020	The verbal complaint regarding the noise nuisance generated from D-wall cutter operation nearby the PWCL	<ul style="list-style-type: none"> - Noise barrier was erected between noise source and the PWCL building. - Construction programme was reviewed as to minimize operation of PME nearby the PWCL building - Contractor was recommended to implement the noise mitigation measures and other good site practices to minimize the noise nuisance. 	Noise	Closed

Environmental Permit No.: EP-451/2013
Environmental Team for Trunk Road T2

Appendix L – Summary of environmental complaint, warning, summon and notification of successful prosecution

Log Ref.	Location	Received Date	Details of Complaint/warning/summon and prosecution	Investigation/Mitigation Action	Nature	Status
			building was received by CEDD			
#N03	The Launching Shaft	03 December 2020	A verbal complaint regarding the noise nuisance, generated from the construction works nearby PWCL building, was received by CEDD.	<ul style="list-style-type: none"> - Contractor has taken the remedial action (i.e. Some of the breakers in which were operated nearby the concerned area were wrapped up with the acoustic insulation sheets) and noise mitigation measures (i.e. Noise barrier was installed adjoining the building to minimize the influence of construction noise, maintenance for all Powered Mechanical Equipment was conducted regularly, review on the construction programme to minimize the operations of PME's near the PWCL) to minimize the noise impact generated from breaking activities. 	Noise	Closed
#N10	Launching Shaft and Barging Point	28 February 2023	A Complaint of Noise Nuisance caused by the nighttime construction	<ul style="list-style-type: none"> – The cause of the noise nuisance may cause by the operation of Derrick Barge and the Conveyors. – No limit level exceedance was recorded for additional noise monitoring and the weekly construction noise monitoring. 	Noise	Closed

Environmental Permit No.: EP-451/2013
Environmental Team for Trunk Road T2

Appendix L – Summary of environmental complaint, warning, summon and notification of successful prosecution

Log Ref.	Location	Received Date	Details of Complaint/warning/summon and prosecution	Investigation/Mitigation Action	Nature	Status
			activities was received.	<ul style="list-style-type: none"> – In addition, the Contractor shall review the construction schedule, priorities the work sequence and maintain good site practices, such as erecting noise barrier as close as possible to the noise source, replace damaged semi-enclosure/noise barrier and provide regularly maintenance for PMEs. 		
		7 March 2023	Follow up complaint from the same complainant was received and he/she informed that the construction noise nuisance at 09:50pm.	<ul style="list-style-type: none"> – The cause of the noise nuisance may cause by the operation of Derrick Barge and the Conveyors. – No limit level exceedance was recorded for additional noise monitoring and the weekly construction noise monitoring. – In addition, the Contractor shall review the construction schedule, priorities the work sequence and maintain good site practices, such as erecting noise barrier as close as possible to the noise source, replace damaged semi-enclosure/noise barrier and provide regularly maintenance for PMEs. 	Noise	Closed

Environmental Permit No.: EP-451/2013
Environmental Team for Trunk Road T2

Appendix L – Summary of environmental complaint, warning, summon and notification of successful prosecution

Log Ref.	Location	Received Date	Details of Complaint/warning/summon and prosecution	Investigation/Mitigation Action	Nature	Status
#W01	Launching Shaft and Barging Point	13 March 2023	A complaint regarding to the silt/dirt being swept into the sea from the operation of barge under Trunk Road T2.	<ul style="list-style-type: none"> – There is no direct evidence that the Silt/ Dirt being swept into the sea from the barge of T2. – The following recommendations are made to further enhance the mitigation measures: – Provide regular training to site personnel on proper waste management and appropriate handling procedures. – Provide sufficient waste disposal points and regular collection for disposal. – Closely monitor the barge operation. – The Contractor has implemented the above environmental mitigation measures (As mentioned in Section 2.6) on site to ensure that no silt and household waste being swept into any water body. 	Water	Closed
#N12	Launching Shaft Area, Barging Point, Cheung Yip Street	17 November 2023	A verbal complaint regarding the noise nuisance, generated from the	<ul style="list-style-type: none"> – The cleaning work using the water jetting unit may be the cause of noise nuisance. – No limit level exceedance was recorded for additional noise monitoring and the weekly construction noise monitoring. – In addition, the Contractor shall review the construction schedule, priorities the work 	Noise	Closed

Environmental Permit No.: EP-451/2013
Environmental Team for Trunk Road T2

Appendix L – Summary of environmental complaint, warning, summon and notification of successful prosecution

Log Ref.	Location	Received Date	Details of Complaint/warning/summon and prosecution	Investigation/Mitigation Action	Nature	Status
			construction works near Cheung Yip Street after 21:00.	sequence and maintain good site practices, such as erecting noise barrier as close as possible to the noise source, replace damaged semi-enclosure/noise barrier and provide regularly maintenance for PMEs.		
#W02	Launching Shaft Area	22 November 2023	A complaint regarding to the number of fish die-off at the Kwun Tong Typhoon Shelter.	<ul style="list-style-type: none"> – There is no direct evidence that the dead fish floating near the Kwun Tong Pier were caused by the construction activities. – The following recommendations are made to contractor to further enhance the mitigation measures: – 1) Conduct regular maintenance for wastewater treatment facilities to maintain the quality of effluent. – 2) Conduct regular water quality monitoring – 3) Carry out regular visual inspection to the Kai Tak Approach Channel (near the outfall of discharge point) to prevent illegal discharge of untreated water. 	Water	Closed
#N13	Portion Q1	23 April 2024	A verbal complaint regarding the	<ul style="list-style-type: none"> – The complaint is considered as project-related. – Despite the lifting operation being carried out at the site during the night, the contractor was in 	Noise	Closed

Environmental Permit No.: EP-451/2013
Environmental Team for Trunk Road T2

Appendix L – Summary of environmental complaint, warning, summon and notification of successful prosecution

Log Ref.	Location	Received Date	Details of Complaint/warning/summon and prosecution	Investigation/Mitigation Action	Nature	Status
			noise nuisance, generated from the construction works nearby the Wai Lok Street building at 10:20 pm, was received by EPD	<p>possession of a valid construction noise permit (GW-RE0328-24). All construction activities were performed in accordance with legal regulations, and no violations of the law were found.</p> <ul style="list-style-type: none"> – In addition, the Contractor shall review the construction schedule, priorities the work sequence and maintain good site practices, such as erecting noise barrier as close as possible to the noise source, replace damaged semi enclosure/noise barrier and provide regularly maintenance for PMEs. – As the complaint was considered as project related, the contractor had implemented the relevant mitigation measures to minimize the noise impact including: 1) Conduct regular noise monitoring. 2) Conduct regular maintenance for all Powered Mechanical Equipment to minimize the noise generated from engines. – Displayed the CNP at the gates of Portion Q. 		

Environmental Permit No.: EP-451/2013
Environmental Team for Trunk Road T2

Appendix L – Summary of environmental complaint, warning, summon and notification of successful prosecution

Log Ref.	Location	Received Date	Details of Complaint/warning/summon and prosecution	Investigation/Mitigation Action	Nature	Status
#W03	Launching Shaft Area	23 July 2024	A complaint regarding wastewater discharge at an outlet near Children's Hospital	<ul style="list-style-type: none"> – There is no direct evidence that the discharged yellowish wastewater was caused by the construction activities. – The following recommendations are made to contractor to further enhance the mitigation measures: – 1) Conduct regular maintenance for wastewater treatment facilities to maintain the quality of effluent. – 2) Conduct regular water quality monitoring. – 3) Carry out regular visual inspection to the Kai Tak Approach Channel (near the outfall of discharge point) to prevent illegal discharge of untreated water. 	Water	Closed
#A02	Launching Shaft Area	5 September 2024	A complaint regarding dust nuisance, suspected to be caused by the construction works at the	<ul style="list-style-type: none"> – The dust emission was related to the bentonite refilling activities. – The following recommendations are made to contractor to further enhance the mitigation measures: – 1) Conduct regular maintenance for several plants which used for refilling work. 	Air	Closed

Environmental Permit No.: EP-451/2013
Environmental Team for Trunk Road T2

Appendix L – Summary of environmental complaint, warning, summon and notification of successful prosecution

Log Ref.	Location	Received Date	Details of Complaint/warning/summon and prosecution	Investigation/Mitigation Action	Nature	Status
			Launching Shaft area	<ul style="list-style-type: none"> – 2) Reduce the maximum capacity of silo to 85% of total volume to prevent recurrence. 		
#W04	Launching Shaft Area	24 September 2024	A complaint regarding untreated water discharged into an unknown underground pipe inside the site via a blue plastic hose, muddy water also appeared at seafront of T2 site	<ul style="list-style-type: none"> – There is no direct evidence that the muddy water at seafront of T2 site was caused by the construction activities. – The following recommendations are made to contractor to further enhance the mitigation measures: – 1) To avoid misleading, a water pump was directly connected from Cut & Cover Shaft to the designated sump pit. – 2) Conduct regular maintenance for wastewater treatment facilities to maintain the quality of effluent. – 3) Conduct regular water quality monitoring. – 4) Carry out regular visual inspection to the Kai Tak Approach Channel (near the outfall of discharge point) to prevent illegal discharge of untreated water 	Water	Closed

APPENDIX M
SUMMARY OF EXCEEDANCE

Environmental Permit No.: EP-451/2013
Environmental Team for Trunk Road T2

Appendix M – Summary of Exceedance

Reporting Month: April 2025

(A) Exceedance Report for Air Quality

No Action Level and No Limit Level exceedance of 24hr TSP monitoring was recorded in this reporting month.

(B) Exceedance Report for Construction Noise

Action Level for Construction Noise

No Action Level exceedance was recorded due to no documented complaint received in this reporting month.

Limit Level for Construction Noise

No exceedance for daytime construction noise monitoring was recorded in the reporting month.

(C) Summary of Landscape and Visual Non-Conformity

(NIL in the reporting month)

APPENDIX N
TENTATIVE CONSTRUCTION
PROGRAMME

Activity ID	Activity Name	Dur	Start	Finish	2025		
					Apr	May	Jun
HKT2 Pre-P75 Programme DD 01Apr25 with TRA		935	26-Nov-23 A	17-Jun-26			
Construction		935	26-Nov-23 A	17-Jun-26			
Trunk Road T2		935	26-Nov-23 A	17-Jun-26			
02 AtGrade Road -AGR		451	15-Jun-24 A	08-Sep-25			
Kiosk		190	15-Nov-24 A	11-Jul-25			
AGR1030	Kiosk - procurement, fabrication & delivery	158	15-Nov-24 A	02-Jun-25	Kiosk - procurement, fabrication & delivery		
AGR1060	Kiosk - On site installation	16	03-Jun-25	21-Jun-25		Kiosk - On site installation	
AGR1070	Kiosk - Finishing works	16	21-Jun-25	11-Jul-25			
AGR - Road & Drainage works		451	15-Jun-24 A	08-Sep-25			
AGR1120	AGR - EB Subbase	33	06-Mar-25 A	14-Apr-25	AGR - EB Subbase		
AGR1130	AGR - Haul Road Diversion	6	14-Apr-25	20-Apr-25	AGR - Haul Road Diversion		
AGR1140	AGR - WB Subbase (subject to CKR interface and TBM haul road arrangement)	47	06-Mar-25 A	06-May-25	AGR - WB Subbase (subject to CKR interface and TBM haul road arrangement)		
AGR1020	AGR - WB Drainage & Gully Installation	268	15-Jun-24 A	12-May-25	AGR - WB Drainage & Gully Installation		
AGR1150	AGR - Central Barrier (subject to CKR interface and TBM haul road arrangement)	12	06-May-25	18-May-25	AGR - Central Barrier (subject to CKR interface and TBM haul road arrangement)		
AGR1021	AGR - TCSS Provision CH5860-5962	133	09-Jan-25 A	24-Jun-25	AGR - TCSS Provision		
AGR1040	AGR - EB Drainage & Gully Installation	171	07-Dec-24 A	10-Jul-25			
AGR1050	AGR - WB Road Side Barrier	147	15-Feb-25 A	11-Jul-25			
AGR1080	AGR - EB Road Side Barrier	239	13-Jan-25 A	08-Sep-25			
AGR - Road Lighting		30	18-May-25	17-Jun-25			
AGR1160	AGR & DPR - Road Lighting Installation	30	18-May-25	17-Jun-25	AGR & DPR - Road Lighting		
03 Depressed Road - DPR		229	30-Nov-24 A	16-Jul-25			
DPR - Structure Works		30	01-Apr-25	30-Apr-25			
DPR - Remaining Structure		30	01-Apr-25	30-Apr-25			
MJ		30	01-Apr-25	30-Apr-25			
A229450060	Remaining Top slab structure at Portal (2 pours)	30	01-Apr-25	30-Apr-25	Remaining Top slab structure at Portal (2 pours)		
DPR - Road Works		194	04-Jan-25 A	16-Jul-25			
Sign Gantry		90	01-Apr-25 A	29-Jun-25			
DPR10030	DPR - Sign Gantry & Civil Provision	90	01-Apr-25 A	29-Jun-25			
Street Furniture		118	04-Jan-25 A	01-May-25			
DPR10020	DPR - EB Road Barrier	69	22-Feb-25 A	01-May-25	DPR - EB Road Barrier		
DPR10090	DPR - WB Road Barrier	118	04-Jan-25 A	01-May-25	DPR - WB Road Barrier		
Rising Main		84	01-Apr-25	16-Jul-25			
A229449960	Rising Main Steel Tower	14	01-Apr-25	17-Apr-25	Rising Main Steel Tower		
A229449970	Rising Main Pillar Box	16	17-Apr-25	12-May-25	Rising Main Pillar Box		
A229426391	DPR - E&M - Sump pit pumps and watermain installation	54	12-May-25	16-Jul-25			
DPR - Final Works		215	30-Nov-24 A	03-Jul-25			
GRC Panel		194	30-Nov-24 A	12-Jun-25			
DPR10040	DPR - GRC Panel installation	194	30-Nov-24 A	12-Jun-25	DPR - GRC Panel installation		
Aluminium side cladding @ Portal		21	12-Jun-25	03-Jul-25			
DPR10050	DPR - Remaining Aluminium side cladding @ Portal	21	12-Jun-25	03-Jul-25			
05 Supporting Underground Structure - SUS		320	31-Jul-24 A	15-Jun-25			
SUS - Tunnel Civil Works		320	31-Jul-24 A	15-Jun-25			
Eastbound TCW		273	16-Sep-24 A	15-Jun-25			
EB TCSS provision		221	16-Sep-24 A	24-Apr-25			
SUS10070	SUS EB - TCSS provision	221	16-Sep-24 A	24-Apr-25	SUS EB - TCSS provision		
EB Road Barrier		125	11-Feb-25 A	15-Jun-25			
SUS10060	SUS EB - Road Barrier	125	11-Feb-25 A	15-Jun-25*	SUS EB - Road Barrier		
Westbound TCW		320	31-Jul-24 A	15-Jun-25			
WB TCSS provision		268	31-Jul-24 A	24-Apr-25			
SUS10090	SUS WB - TCSS provision	268	31-Jul-24 A	24-Apr-25	SUS WB - TCSS provision		
WB Road Barrier		76	01-Apr-25	15-Jun-25			
A229450170	Design issue	31	01-Apr-25	01-May-25	Design issue		
SUS10080	SUS WB - Road Barrier	45	02-May-25	15-Jun-25	SUS WB - Road Barrier		
06 Launching Shaft & C&C Tunnel - LSCC		277	19-Oct-24 A	22-Jul-25			

Activity ID		Activity Name	Dur	Start	Finish	2025		
						Apr	May	Jun
LSCC - Structure works			163	12-Jan-25 A	23-Jun-25			
Cut & Cover Tunnel			62	28-Feb-25 A	30-Apr-25			
C&C OHVD			62	28-Feb-25 A	30-Apr-25			
LSCC10235	C&C EB OHVD - Pour 2 (6m)	62	28-Feb-25 A	30-Apr-25	C&C EB OHVD - Pour 2 (6m)			
Launching Shaft			163	12-Jan-25 A	23-Jun-25			
Late Stitch/C&C			157	18-Jan-25 A	23-Jun-25			
LSCC10350	6. Late Stitch/C&C - Middle wall Base Slab to Road Slab	87	18-Jan-25 A	14-Apr-25	6. Late Stitch/C&C - Middle wall Base Slab to Road Slab			
LSCC10360	7. Late Stitch/C&C - CPS Middle wall	87	01-Feb-25 A	28-Apr-25	7. Late Stitch/C&C - CPS Middle wall			
LSCC10361	7a. Late Stitch/C&C - Remaining Base Slab	14	29-Apr-25	12-May-25	7a. Late Stitch/C&C - Remaining Base Slab			
LSCC10390	8. Late Stitch/C&C - EB Base Slab to Road Slab (NCPS)	94	22-Feb-25 A	26-May-25	8. Late Stitch/C&C - EB Base Slab to Road Slab (NCPS)			
LSCC10400	9. Late Stitch/C&C - EB NCPS Walls	101	01-Mar-25 A	09-Jun-25	9. Late Stitch/C&C - EB NCPS Walls			
LSCC10401	9a. Late Stitch/C&C - Remaining Base Slab	14	10-Jun-25	23-Jun-25	9a. Late Stitc			
Headwall/TSS			154	12-Jan-25 A	14-Jun-25			
LSCC10370	Late Stitch/TSS - EB	154	12-Jan-25 A	14-Jun-25	Late Stitch/TSS - EB			
LS - Miscellaneous Structural Openings			56	01-Apr-25	26-May-25			
01 Massfill at cable trench (subject to temporary cable relocation)			14	13-May-25	26-May-25			
A229448630	Clearance and Massfill the trench	14	13-May-25	26-May-25	Clearance and Massfill the trench			
02 Road slab opening & Drainage works (subject to temporary cable relocation)			42	01-Apr-25	12-May-25			
A229448640	RC Slab, Manhole, drainage pipe construction and massfill	42	01-Apr-25	12-May-25	RC Slab, Manhole, drainage pipe construction and massfill			
04 In situ SG at LS/TSS connection (subject to temporary works to maintain tunn			31	01-Apr-25	01-May-25			
A229448570	EB & WB in situ Service Gallery CPS - Part 1	7	01-Apr-25	07-Apr-25	EB & WB in situ Service Gallery CPS - Part 1			
A229448580	EB & WB in situ Service Gallery CPS - Part 2	7	08-Apr-25	14-Apr-25	EB & WB in situ Service Gallery CPS - Part 2			
A229448581	Road Diversion	3	15-Apr-25	17-Apr-25	Road Diversion			
A229448590	EB & WB in situ Service Gallery NCPS - Part 1	7	18-Apr-25	24-Apr-25	EB & WB in situ Service Gallery NCPS - Part 1			
A229448600	EB & WB in situ Service Gallery NCPS - Part 2	7	25-Apr-25	01-May-25	EB & WB in situ Service Gallery NCPS - Part 2			
05 RC works at MMEP Opening for Service Galleries Works (subject to BYME 8			49	01-Apr-25	19-May-25			
A229448660	Stage 2 - Closing out the opening (after SG installation completion	14	01-Apr-25*	14-Apr-25	Stage 2 - Closing out the opening (after SG installation completion TBC)			
A229448650	Stage 1 - Narrow the opening to 3.5m*2m RC works	28	01-Apr-25*	28-Apr-25	Stage 1 - Narrow the opening to 3.5m*2m RC works			
A229449020	Stage 1a - Emergency staircase corridor RC works	21	29-Apr-25	19-May-25	Stage 1a - Emergency staircase corridor RC works			
LSCC - Backfilling & Dwall Dismantling			113	01-Apr-25	22-Jul-25			
A229447780	D-wall dismantling at LCS side (from +1.0mPD to +4.0mPD) TBC	45	01-Apr-25	15-May-25	D-wall dismantling at LCS side (from +1.0mPD to +4.0mPD) TBC			
A229447781	D-wall dismantling (from +1.0mPD to +4.0mPD) ~3050 m3 TBC	38	16-May-25	22-Jun-25	D-wall dismantli			
A229447790	Stage 2b (i) Final Backfilling at LCS side with open cut and allow L	18	23-Jun-25	11-Jul-25				
A229447800	Stage 2b (ii) Final Backfilling (from +1.0mPD to +4.0mPD) (total qu	30	23-Jun-25	22-Jul-25				
LSCC - Tunnel Civil Works			240	19-Oct-24 A	15-Jun-25			
Eastbound TCW			237	19-Oct-24 A	12-Jun-25			
LSCC10050	LSCC EB - Road Barrier*	15	29-Apr-25*	13-May-25	LSCC EB - Road Barrier*			
LSCC10070	LSCC EB - Fireboard	219	19-Oct-24 A	25-May-25	LSCC EB - Fireboard			
LSCC10090	LSCC EB - E&M brackets	12	26-May-25	06-Jun-25	LSCC EB - E&M brackets			
LSCC10110	LSCC EB - TCSS provision	6	07-Jun-25	12-Jun-25	LSCC EB - TCSS provision			
Westbound TCW			240	19-Oct-24 A	15-Jun-25			
LSCC10040	LSCC WB - Road Barrier*	14	29-Apr-25*	12-May-25	LSCC WB - Road Barrier*			
LSCC10060	LSCC WB - Fireboard	220	19-Oct-24 A	26-May-25	LSCC WB - Fireboard			
LSCC10080	LSCC WB - E&M brackets	14	27-May-25	09-Jun-25	LSCC WB - E&M brackets			
LSCC10100	LSCC WB - TCSS provision	6	10-Jun-25	15-Jun-25	LSCC WB - TCSS provision			
07 Tunnel Sub-sea (TSS)			815	26-Nov-23 A	17-Feb-26			
Tunnel Advance Excavation - D&Br from CKL			288	15-Aug-24 A	29-May-25			
Eastbound Pilot Tunnel			288	15-Aug-24 A	29-May-25			
CKL1130	EB CKL - Pilot tunnel enlargement (Benching)	288	15-Aug-24 A	29-May-25	EB CKL - Pilot tunnel enlargement (Benching)			
CKL1140	EB CKL - Pilot tunnel enlargement (Heading)	288	15-Aug-24 A	29-May-25	EB CKL - Pilot tunnel enlargement (Heading)			
Westbound Pre-Tunnel			32	01-Apr-25	02-May-25			
CKL1100	WB CKL - TBM BT Civil Provision	32	01-Apr-25	02-May-25	WB CKL - TBM BT Civil Provision			
Tunnel Excavation - TBM from Kai Tak			580	11-Feb-24 A	12-Sep-25			
Eastbound (EB) - TBM S1282			519	11-Feb-24 A	13-Jul-25			
TBM Tunneling			519	11-Feb-24 A	13-Jul-25			

Activity ID		Activity Name	Dur	Start	Finish	2025		
						Apr	May	Jun
CP21-26	CP21-26		445	11-Feb-24 A	30-Apr-25			
	EBTBM1250	EB TBM stop	445	11-Feb-24 A	30-Apr-25		EB TBM stop	
	CP26-30		74	01-May-25	13-Jul-25			
	EBTBM1260	EB TBM Tunnelling - Seawall Section up to Full Face Rock CH863	38	01-May-25	07-Jun-25		EB TBM Tunnelling - Seawall Section up to Full Face	
	EBTBM1261	TRA: Stoppage 1 before Full Face Rock	18	08-Jun-25	25-Jun-25			TRA: Stop
	EBTBM1262	TRA: Stoppage 2 before Full Face Rock	18	26-Jun-25	13-Jul-25			
	Westbound (WB) - TBM S1281		306	11-Nov-24 A	12-Sep-25			
	TBM Tunneling		306	11-Nov-24 A	12-Sep-25			
	CP26-31		306	11-Nov-24 A	12-Sep-25			
	A229449562A	WB TBM Stoppage at CH8829 (Pilot tunnel section)	171	11-Nov-24 A	30-Apr-25	WB TBM Stoppage at CH8829 (Pilot tunnel section)		
A229449562C	WB TBM Tunnelling CH8829-8847 (Pilot tunnel section) (18m; 3.6l	16	01-May-25	16-May-25	WB TBM Tunnelling CH8829-8847 (Pilot tunnel section) (18m; 3.6R/wk)			
A229449562C1	TRA: Stoppage 1 before Rock Cover > 2m	18	17-May-25	03-Jun-25		TRA: Stoppage 1 before Rock Cover > 2m		
A229449563	WB TBM Tunnelling CH8847-8900 (Pilot tunnel section) (53m; 7R/	24	04-Jun-25	27-Jun-25			WB	
A229449564	WB TBM Tunnelling CH8900-9068 (Pilot tunnel section) (168m; 7F	77	28-Jun-25	12-Sep-25				
Tunnel Civil Works before TBM breakthrough			815	26-Nov-23 A	17-Feb-26			
Eastbound (EB)			815	26-Nov-23 A	17-Feb-26			
Service Gallery			368	08-Mar-24 A	23-Jun-25			
CP21-26			368	08-Mar-24 A	23-Jun-25			
A229446190	EB TSS - ISIG Stoppage at CH8446	355	08-Mar-24 A	09-Jun-25	EB TSS - ISIG Stoppage at CH8446			
A229428552	EB TSS - Service Gallery up to CP 25	13	09-Jun-25	23-Jun-25	EB TSS - Ser			
Below Road Level Installation			28	01-Apr-25	28-Apr-25			
FSIRoom			21	01-Apr-25	21-Apr-25			
FSIRoom 3 @ CP14			21	01-Apr-25	21-Apr-25			
A229450010	EB TSS - FSI Room 3 - civil works (completed)	21	01-Apr-25	21-Apr-25	EB TSS - FSI Room 3 - civil works (completed)			
FSIRoom 5 @ CP16			21	01-Apr-25	21-Apr-25			
A229450000	EB TSS - FSI Room 5 - civil works (completed)	21	01-Apr-25	21-Apr-25	EB TSS - FSI Room 5 - civil works (completed)			
FSIRoom 7 @ CP21			21	01-Apr-25	21-Apr-25			
A229449990	EB TSS - FSI Room 7 - civil works (completed)	21	01-Apr-25	21-Apr-25	EB TSS - FSI Room 7 - civil works (completed)			
Low Point @ CP12			28	01-Apr-25	28-Apr-25			
TC11320	EB TSS - Low Point Sump Pit - RC works (completed)	28	01-Apr-25	28-Apr-25	EB TSS - Low Point Sump Pit - RC works (completed)			
TC11330	EB TSS - Low Point Sump Pit waterproofing & testing (after TBM c	28	01-Apr-25	28-Apr-25	EB TSS - Low Point Sump Pit waterproofing & testing (after TBM dismantling)			
Corbel			530	26-Nov-23 A	08-May-25			
CP21-26			530	26-Nov-23 A	08-May-25			
A229415982	EB TSS - Corbel Stoppage at CP23	519	26-Nov-23 A	27-Apr-25	EB TSS - Corbel Stoppage at CP23			
A229415952	EB TSS - Corbel Structure up to CP24	8	28-Apr-25	08-May-25	EB TSS - Corbel Structure up to CP24			
OHVD			568	30-Jul-24 A	17-Feb-26			
TC305	EB - ISSG Assembly (subject to ISSG availability)	14	01-Apr-25*	14-Apr-25	EB - ISSG Assembly (subject to ISSG availability)			
TC320	EB TSS - OHVD up to CP24	4	15-Apr-25	18-Apr-25	EB TSS - OHVD up to CP24			
TC330	EB TSS - OHVD up to CP25	4	19-Apr-25	22-Apr-25	EB TSS - OHVD up to CP25			
TC340	EB TSS - OHVD up to CP26	4	23-Apr-25	26-Apr-25	EB TSS - OHVD up to CP26			
TC221	LoE - EB Corbel Before	568	30-Jul-24 A	17-Feb-26				
Road Barrier			8	01-Apr-25	08-Apr-25			
NCPS			8	01-Apr-25	08-Apr-25			
TC10150	EB TSS - Road Barrier NCPS from CP22 to CP23	8	01-Apr-25	08-Apr-25	EB TSS - Road Barrier NCPS from CP22 to CP23			
Westbound (WB)			533	13-May-24 A	28-Oct-25			
Service Gallery			96	01-Apr-25	05-Jul-25			
CP26-31			96	01-Apr-25	05-Jul-25			
A229424680	WB TSS - Service Gallery up to CP 27	8	01-Apr-25	08-Apr-25	WB TSS - Service Gallery up to CP 27			
A229446380	WB TSS - Service Gallery up to CP 28	8	28-Jun-25	05-Jul-25				
Below Road Level Installation			28	01-Apr-25	28-Apr-25			
Low Point @ CP12			28	01-Apr-25	28-Apr-25			
TC11340	WB TSS - Low Point Sump Pit - RC works (completed)	28	01-Apr-25	28-Apr-25	WB TSS - Low Point Sump Pit - RC works (completed)			
Corbel			14	09-Apr-25	28-Apr-25			
CP21-26			14	09-Apr-25	28-Apr-25			
A229415242	WB TSS - Corbel Structure & Curing up to CP27	14	09-Apr-25	28-Apr-25	WB TSS - Corbel Structure & Curing up to CP27			
OHVD			20	17-Apr-25	06-May-25			

Activity ID		Activity Name	Dur	Start	Finish	2025			
						Apr	May	Jun	
07 WB Tunnel	CP26-30		20	17-Apr-25	06-May-25				
	TC3120	WB TSS - OHVD up to CP25	4	17-Apr-25	20-Apr-25	<div></div> WB TSS - OHVD up to CP25			
	TC3130	WB TSS - OHVD up to CP26	4	25-Apr-25	28-Apr-25	<div></div> WB TSS - OHVD up to CP26			
	TC3140	WB TSS - OHVD up to CP27	4	03-May-25	06-May-25		<div></div> WB TSS - OHVD up to CP27		
	Fire Board - Tunnel Crown		32	01-Apr-25	02-May-25				
	D12535	WB TSS - Fire board - Tunnel Crown up to CP25	8	01-Apr-25	08-Apr-25	<div></div> WB TSS - Fire board - Tunnel Crown up to CP25			
	D12545	WB TSS - Fire board - Tunnel Crown up to CP26	8	09-Apr-25	16-Apr-25	<div></div> WB TSS - Fire board - Tunnel Crown up to CP26			
	D12555	WB TSS - Fire board - Tunnel Crown up to CP27	8	17-Apr-25	24-Apr-25	<div></div> WB TSS - Fire board - Tunnel Crown up to CP27			
	D12565	WB TSS - Fire board - Tunnel Crown up to CP28	8	25-Apr-25	02-May-25	<div></div> WB TSS - Fire board - Tunnel Crown up to CP28			
	Fire Board - Road level		314	01-Oct-24 A	10-Aug-25				
	A229446510	CP22 to CP24	314	01-Oct-24 A	10-Aug-25				
	Road Barrier		533	13-May-24 A	28-Oct-25				
	A229447850	WB TSS - Road Barrier CPS up to CP26	6	01-Apr-25	09-Apr-25	<div></div> WB TSS - Road Barrier CPS up to CP26			
	A229447870	24 to 26	392	01-Oct-24 A	28-Oct-25				
	CPS		323	13-May-24 A	01-Apr-25				
	TC10800	WB TSS - Road Barrier CPS at CH8381	323	13-May-24 A	01-Apr-25	<div></div> WB TSS - Road Barrier CPS at CH8381			
	NCPS		316	20-May-24 A	01-Apr-25				
	TC11000	WB TSS - Road Barrier NCPS at CH8318	316	20-May-24 A	01-Apr-25	<div></div> WB TSS - Road Barrier NCPS at CH8318			
	E&M Brackets		138	01-Apr-25	16-Aug-25				
	TC11060	WB TSS - E&M Brackets up to CP23	6	01-Apr-25	06-Apr-25	<div></div> WB TSS - E&M Brackets up to CP23			
	TC11240	WB TSS - E&M Brackets up to CP23-CP24	138	01-Apr-25	16-Aug-25				
	Tunnel Civil Works after TBM breakthrough			27	19-Apr-25	15-May-25			
	Eastbound (EB)			27	19-Apr-25	15-May-25			
	Fire Board - Tunnel Crown with deletion up to Ch8850			27	19-Apr-25	15-May-25			
	CP21-26			27	19-Apr-25	15-May-25			
	TC560	EB TSS - Fire Board - Tunnel Crown up to CP24	9	19-Apr-25	27-Apr-25	<div></div> EB TSS - Fire Board - Tunnel Crown up to CP24			
	TC570	EB TSS - Fire Board - Tunnel Crown up to CP25	9	28-Apr-25	06-May-25	<div></div> EB TSS - Fire Board - Tunnel Crown up to CP25			
	TC580	EB TSS - Fire Board - Tunnel Crown up to CP26	9	07-May-25	15-May-25	<div></div> EB TSS - Fire Board - Tunnel Crown up to CP26			
	08 CKL Tunnel			239	25-Nov-24 A	22-Jul-25			
	Tunnel Structure before TBM breakthrough			163	25-Nov-24 A	06-May-25			
Eastbound (EB)			163	25-Nov-24 A	06-May-25				
EB Type C			115	25-Nov-24 A	15-Apr-25				
OHVD			115	25-Nov-24 A	15-Apr-25				
A2050	EB Type C - OHVD Formwork Modification & Relocation	115	25-Nov-24 A	15-Apr-25	<div></div> EB Type C - OHVD Formwork Modification & Relocation				
EB Type AD&Br			21	16-Apr-25	06-May-25				
OHVD			21	16-Apr-25	06-May-25				
A1800	EB D&Br - A1 OHVD Bay 5	21	16-Apr-25	06-May-25	<div></div> EB D&Br - A1 OHVD Bay 5				
Tunnel Civil Works before TBM breakthrough			162	10-Feb-25 A	22-Jul-25				
Eastbound (EB)			111	01-Apr-25	20-Jul-25				
EB Type A			44	12-May-25	25-Jun-25				
A8980	CKL EB Type A - E&M Bracket	39	16-May-25	23-Jun-25		<div></div> CKL EB Type A - E&M Bracket			
A229444530	EB - Type A - Road Barrier	36	12-May-25	25-Jun-25		<div></div> EB - Type A - Road Barrier			
EB Type C			111	01-Apr-25	20-Jul-25				
A229450140	CKL EB Type C - MIMEP module installation	6	01-Apr-25	06-Apr-25	<div></div> CKL EB Type C - MIMEP module installation				
A229444520	CKL EB Type C2/C3 - Road Barrier	27	16-Apr-25	12-May-25	<div></div> CKL EB Type C2/C3 - Road Barrier				
A229450120	CKL EB Type C2/C3 - Black paint	7	12-May-25	19-May-25		<div></div> CKL EB Type C2/C3 - Black paint			
A229450110	CKL EB Type C2/C3 - E&M Bracket	27	24-Jun-25	20-Jul-25			<div></div> CKL EB Type C2/C3 - E&M Bracket		
EB Type AD&Br			36	01-Apr-25	19-May-25				
A229444700	EB Type A Dr&BI - MIMEP module installation	36	01-Apr-25	19-May-25	<div></div> EB Type A Dr&BI - MIMEP module installation				
EB EVB Portal			85	01-Apr-25	25-Jun-25				
A229450160	CKL EB EVB Portal - Black paint	7	01-Apr-25	07-Apr-25	<div></div> CKL EB EVB Portal - Black paint				
A229450150	CKL EB EVB Portal - Road Barrier	21	04-Jun-25	25-Jun-25			<div></div> CKL EB EVB Portal - Road Barrier		
Westbound (WB)			47	02-May-25	18-Jun-25				
WB Type A			14	02-May-25	15-May-25				
E&M Brackets			14	02-May-25	15-May-25				

Activity ID	Activity Name	Dur	Start	Finish	2025		
					Apr	May	Jun
A229450100	CKL WB - E&M Bracket up to CP32	14	02-May-25	15-May-25		<div></div> CKL WB - E&M Bracket up to CP32	
WB EVB Portal		14	04-Jun-25	18-Jun-25			
A229450180	CKL WB EVB Portal - Road Barrier	14	04-Jun-25	18-Jun-25			<div></div> CKL WB EVB Portal - Road Barrier
Branch Tunnel (S01)		162	10-Feb-25 A	22-Jul-25			
E&M Brackets		162	10-Feb-25 A	22-Jul-25			
A229450130	CKL S01 - E&M Bracket	162	10-Feb-25 A	22-Jul-25			
09 Cross Passages		133	01-Apr-25	11-Aug-25			
Cross Passages @ TSS (CP7 to CP29)		27	23-Jun-25	20-Jul-25			
CP25 to CP29		27	23-Jun-25	20-Jul-25			
CP25		27	23-Jun-25	20-Jul-25			
TD0100	CP25 - EB - Tympanum Civil works CH8489	27	23-Jun-25	20-Jul-25			<div></div>
Cross Passages @ CKL Tunnel (CP30 to CP33)		133	01-Apr-25	11-Aug-25			
CP32		78	01-Apr-25	17-Jun-25			
A229438446	CP32 - Backfill	26	01-Apr-25	26-Apr-25	<div></div> CP32 - Backfill		
A229438436	CP32 - Lining Structure	26	27-Apr-25	22-May-25	<div></div> CP32 - Lining Structure		
A229422590	CP32 - Collar	26	23-May-25	17-Jun-25		<div></div> CP32 - Collar	
CP33		133	01-Apr-25	11-Aug-25			
A1900	CP33 - Rock Plug Excavation Preparation Works	40	01-Apr-25	10-May-25	<div></div> CP33 - Rock Plug Excavation Preparation Works		
A1710	CP33 - Rock Plug Excavation	26	11-May-25	05-Jun-25		<div></div> CP33 - Rock Plug Excavation	
A1720	CP33 - CP33/Type E Junction	67	06-Jun-25	11-Aug-25			<div></div>
10 East Ventilation Building - EVB		500	15-Mar-24 A	28-Jul-25			
ABWF Works		201	10-Nov-24 A	29-May-25			
ABWF - Door & Louvre installation		201	10-Nov-24 A	29-May-25			
EVB1510	EVB - Door installation	92	14-Jan-25 A	15-Apr-25	<div></div> EVB - Door installation		
EVB1530	EVB - Louvre installation	201	10-Nov-24 A	29-May-25		<div></div> EVB - Louvre installation	
E&M Works (by BYME)		356	15-Mar-24 A	30-May-25			
EVB1210	EVB - E&M works (B/F)	313	15-Mar-24 A	03-Apr-25	<div></div> EVB - E&M works (B/F)		
EVB1300	EVB - E&M works (LG3/F)	288	26-Apr-24 A	12-Apr-25	<div></div> EVB - E&M works (LG3/F)		
EVB1360	EVB - E&M works (LG2/F)	272	21-May-24 A	16-Apr-25	<div></div> EVB - E&M works (LG2/F)		
EVB1440	EVB - E&M works (LG1/F)	243	10-Jul-24 A	06-May-25	<div></div> EVB - E&M works (LG1/F)		
EVB1500	EVB - E&M works (G/F)	240	07-Aug-24 A	30-May-25	<div></div> EVB - E&M works (G/F)		
Statutory Procedures		166	24-Dec-24 A	08-Jun-25			
GBP & VAC submission		105	24-Dec-24 A	07-Apr-25			
EVB1580	VAC submission & 3 mth approval period by FSD	105	24-Dec-24 A	07-Apr-25	<div></div> VAC submission & 3 mth approval period by FSD		
Lift Installation		7	06-Apr-25 A	12-Apr-25			
EVB1450	EMSD inspection & Issue Use Permit	7	06-Apr-25 A	12-Apr-25	<div></div> EMSD inspection & Issue Use Permit		
FS Water Supply		159	31-Dec-24 A	08-Jun-25			
EVB1410	EVB - Final Watermain installation after given full access	105	31-Dec-24 A	15-Apr-25	<div></div> EVB - Final Watermain installation after given full access		
EVB1460	EVB - WWO 046 Part IV application & inspection	29	15-Apr-25	14-May-25	<div></div> EVB - WWO 046 Part IV application & inspection		
EVB1470	EVB - Water sampling test (by WSD)	12	14-May-25	26-May-25		<div></div> EVB - Water sampling test (by WSD)	
EVB1490	EVB - Watermeter installation	11	28-May-25	08-Jun-25		<div></div> EVB - Watermeter installation	
Final T&C and FSI Inspection		42	14-May-25	25-Jun-25			
EVB1550	EVB - FS 501 Submission (TBC)	0		14-May-25		◆ EVB - FS 501 Submission (TBC)	
EVB1560	FSI Inspection (TBC)	7	28-May-25*	04-Jun-25		<div></div> FSI Inspection (TBC)	
EVB1600	Waiting period	21	04-Jun-25	25-Jun-25			<div></div> Waiting period
EVB Remaining Works (TBC)		31	27-Jun-25	28-Jul-25			
Facade works		31	27-Jun-25	28-Jul-25			
Above G/F		31	27-Jun-25	28-Jul-25			
EVB1606	EVB - Above G/F Façade (Admin Building side)	31	27-Jun-25	28-Jul-25			<div></div>
11 Tunnel E&M Installation		407	12-Aug-24 A	23-Sep-25			
E&M - Cabling works		407	12-Aug-24 A	23-Sep-25			
AGR & DPR		120	02-May-25	29-Aug-25			
DPR10060	DPR - EB E&M Installation	120	02-May-25	29-Aug-25		<div></div>	
DPR10080	DPR - WB E&M Installation	120	02-May-25	29-Aug-25		<div></div>	

Activity ID		Activity Name		Dur	Start	Finish	2025		
							Apr	May	Jun
		SUS to CKL		407	12-Aug-24 A	23-Sep-25			
		Eastbound		328	20-Sep-24 A	13-Aug-25			
	E&MC1050	EB TSS - CP7-11 - E&M installation		252	20-Sep-24 A	29-May-25	EB TSS - CP7-11 - E&M installation		
	E&MC1080	EB TSS - CP11-16 E&M installation		90	01-Apr-25*	29-Jun-25			
	E&MC1010	EB SUS - E&M Installation		271	22-Oct-24 A	19-Jul-25			
	E&MC1120	EB TSS - CP22-26 - E&M installation		90	01-May-25*	29-Jul-25			
	E&MC1020	EB LSCC - E&M Installation		60	13-Jun-25	11-Aug-25			
	E&MC1100	EB TSS - CP16-22 E&M installation		90	16-May-25	13-Aug-25			
		Westbound		407	12-Aug-24 A	23-Sep-25			
	E&MC1041	WB TSS - CP7-11 - E&M installation		284	12-Aug-24 A	22-May-25	WB TSS - CP7-11 - E&M installation		
	E&MC1060	WB TSS - CP11-16 E&M installation		271	27-Sep-24 A	25-Jun-25	WB TSS		
	E&MC1030	WB SUS - E&M Installation		279	25-Oct-24 A	30-Jul-25			
	E&MC1070	WB TSS - CP16-21 E&M installation		90	11-May-25	09-Aug-25			
	E&MC1110	WB TSS - CP24-26 E&M installation		90	01-Jun-25*	29-Aug-25			
	E&MC1040	WB LSCC - E&M Installation		90	16-Jun-25	13-Sep-25			
	E&MC1090	WB TSS - CP21-24 E&M installation		90	25-Jun-25	23-Sep-25			
		12 Projectwide TCSS Installation		675	12-Aug-24 A	17-Jun-26			
		Eastbound		636	20-Sep-24 A	17-Jun-26			
	TE160	EB - TCSS Installation concurrent with E&M installation		636	20-Sep-24 A	17-Jun-26			
		Westbound		642	12-Aug-24 A	15-May-26			
	TE1170	WB - TCSS Installation concurrent with E&M installation		642	12-Aug-24 A	15-May-26			
		14 Projectwide Final Works		188	11-Jan-25 A	17-Jul-25			
		Tunnel Cladding (VE Panel)		188	11-Jan-25 A	17-Jul-25			
		Eastbound		80	29-Apr-25	17-Jul-25			
		Typical Subframe & Niche		52	29-Apr-25	19-Jun-25			
	VE10431	VE Panel - Niche - EB TSS CP7-12 CPS		7	29-Apr-25*	05-May-25	VE Panel - Niche - EB TSS CP7-12 CPS		
	VE10441	VE Panel - Niche - EB TSS CP12-17 CPS		7	06-May-25*	12-May-25	VE Panel - Niche - EB TSS CP12-17 CPS		
	VE10451	VE Panel - Niche - EB TSS CP17-22 CPS		7	13-May-25*	19-May-25	VE Panel - Niche - EB TSS CP17-22 CPS		
	VE10260	VE Panel - Subframe - EB TSS CP7-12 CPS & NCPS		21	30-May-25*	19-Jun-25	VE Panel - Subframe -		
		Typical Cladding		28	20-Jun-25	17-Jul-25			
	VE10270	VE Panel - Cladding - EB TSS CP7-12 NCPS		28	20-Jun-25*	17-Jul-25			
		Westbound		165	11-Jan-25 A	25-Jun-25			
		Typical Subframe & Niche		165	11-Jan-25 A	25-Jun-25			
	VE10401	VE Panel - Niche - WB TSS CP7-12 CPS		7	01-Apr-25*	07-Apr-25	VE Panel - Niche - WB TSS CP7-12 CPS		
	VE10070	VE Panel - Subframe - WB TSS CP12-17 CPS & NCPS		92	11-Jan-25 A	12-Apr-25	VE Panel - Subframe - WB TSS CP12-17 CPS & NCPS		
	VE10381	VE Panel - Niche - WB CKL CP32		14	01-Apr-25	14-Apr-25	VE Panel - Niche - WB CKL CP32		
	VE10391	VE Panel - Niche - WB TSS CP12-17 CPS		7	08-Apr-25*	14-Apr-25	VE Panel - Niche - WB TSS CP12-17 CPS		
	VE10411	VE Panel - Niche - WB TSS CP17-22 CPS		7	15-Apr-25	21-Apr-25	VE Panel - Niche - WB TSS CP17-22 CPS		
	VE10421	VE Panel - Niche - WB SUS CPS		7	22-Apr-25	28-Apr-25	VE Panel - Niche - WB SUS CPS		
	VE10060	VE Panel - Subframe - WB TSS CP7-12 CPS & NCPS		21	22-May-25*	12-Jun-25	VE Panel - Subframe - WB TSS CP7-12 C		
	VE10341	VE Panel - Subframe - WB CP32 to EVB Portal		12	01-Jun-25*	12-Jun-25	VE Panel - Subframe - WB CP32 to EVB		
	VE10461	VE Panel - Niche - WB CKL EVB Portal		7	18-Jun-25	25-Jun-25	VE Panel		
		Infrastructure Works		259	15-Nov-24 A	31-Jul-25			
		05 Common Utility Enclosure (CUE) (KD-39)		0	01-Apr-25	01-Apr-25			
		VO - Plantroom for CUE Sprinkler System		0	01-Apr-25	01-Apr-25			
		Overall T&C and FSI		0	01-Apr-25	01-Apr-25			
	CUE10560	KD-39 - Completion of Section 13 - Ready for commissioning of Cl		0		01-Apr-25	◆ KD-39 - Completion of Section 13 - Ready for commissioning of CUE		
		07 Road L10(N)		250	24-Nov-24 A	31-Jul-25			
		L10(N) Landscape (KD-26)		26	07-May-25	06-Jun-25			
	LN10110	L10(N) - Landscape softwork (TBC)		26	07-May-25	06-Jun-25	L10(N) - Landscape softwork (TBC)		
	LN10120	KD-26 - Section 9D - Road L10 (N) Landscape Softworks		0		06-Jun-25	◆ KD-26 - Section 9D - Road L10 (N) Landscape Softwork		
		L10(N) Remaining works		250	24-Nov-24 A	31-Jul-25			
	LN10100	Road L10N - Drainage T&C		21	01-Apr-25	21-Apr-25	Road L10N - Drainage T&C		
	LN10140	Road L10N - Road Lighting		224	19-Dec-24 A	30-Jul-25			

Activity ID	Activity Name	Dur	Start	Finish	2025		
					Apr	May	Jun
LN10130	Road L10N - Street furniture & road signage	250	24-Nov-24 A	31-Jul-25			
08 Road L10(S) & L18		234	15-Nov-24 A	06-Jul-25			
L10(S) & L18 Landscape (KD-24)		25	01-Apr-25	06-May-25			
A229445711	KD-24 - Completion of Section 9B - Remaining Stage 5 Infrastruct	0		06-May-25	◆ KD-24 - Completion of Section 9B - Remaining Stage 5 Infrastructure Landscape		
A229445710	L10 (S) & L18 - Landscape softwork (TBC)	25	01-Apr-25*	06-May-25	L10 (S) & L18 - Landscape softwork (TBC)		
L10(S) & L18 Remaining works		234	15-Nov-24 A	06-Jul-25			
Miscellaneous road works		198	15-Nov-24 A	31-May-25			
A229448740	Street furniture & road signage	198	15-Nov-24 A	31-May-25	Street furniture & road signage		
A229448760	L10 (S) & L18 - Road Lighting	169	14-Dec-24 A	31-May-25	L10 (S) & L18 - Road Lighting		
Preparation for road opening		91	01-Apr-25	30-Jun-25			
A229448711	L10 (S) & L18 - Diversion of public footpath	14	01-Apr-25	14-Apr-25	L10 (S) & L18 - Diversion of public footpath		
A229448720	Container walkway removal	21	15-Apr-25	05-May-25	Container walkway removal		
A229448721	L10 (S) & L18 - Drainage T&C	36	06-May-25	10-Jun-25	L10 (S) & L18 - Drainage T&C		
A229448730	L10 (S) & L18 - Final Paving works & Road Marking	20	11-Jun-25	30-Jun-25			
Roadside Area adjacent to L10(S)		97	01-Apr-25	06-Jul-25			
Design		0	06-Jun-25	06-Jun-25			
A229448800	Design Approval - Landscape (225000)	0		06-Jun-25	◆ Design Approval - Landscape (225000)		
Roadworks		30	01-Apr-25	30-Apr-25			
A229448810	Roadside Area adjacent to L10S - Road works	30	01-Apr-25*	30-Apr-25	Roadside Area adjacent to L10S - Road works		
Landscape		30	07-Jun-25	06-Jul-25			
A229448820	Roadside Area adjacent to L10S - Landscape (TBC)	30	07-Jun-25	06-Jul-25			
09 Footbridge FB-02 (KD-17 achieved)		117	04-Jan-25 A	30-Apr-25			
FB-02 Remaining works		117	04-Jan-25 A	30-Apr-25			
KF64 reinstatement		117	04-Jan-25 A	30-Apr-25			
FB211130	KF64 reinstatement - Finishing works	117	04-Jan-25 A	30-Apr-25	KF64 reinstatement - Finishing works		
10 Lam Chak Street / Kai Hing Road Modification		30	11-Jun-25	11-Jul-25			
LCS/KHR Modification (KD-19)		30	11-Jun-25	11-Jul-25			
VO -Additional Raod Lighting at Stage 1 Area		30	11-Jun-25	11-Jul-25			
A229450080	VO - Additional Road Lighting installation	30	11-Jun-25	11-Jul-25			

Activity ID	Activity Name	Dur	Start	Finish	2025		
					May	Jun	Jul
HKT2 Pre-P75 Programme Updates DD 01Apr25 (Best Case)					936	26-Nov-23 A	18-Jun-26
Construction					936	26-Nov-23 A	18-Jun-26
Trunk Road T2					936	26-Nov-23 A	18-Jun-26
02 AtGrade Road -AGR					477	15-Jun-24 A	04-Oct-25
Kiosk					196	15-Nov-24 A	18-Jul-25
AGR1030	Kiosk - procurement, fabrication & delivery	180	15-Nov-24 A	27-Jun-25	Kiosk - procurement, fabrication & delivery		
AGR1060	Kiosk - On site installation	16	28-Jun-25	18-Jul-25	Kiosk - On site installation		
AGR - Road & Drainage works					477	15-Jun-24 A	04-Oct-25
AGR1120	AGR - EB Subbase	55	06-Mar-25 A	15-May-25	AGR - EB Subbase		
AGR1130	AGR - Haul Road Diversion	6	15-May-25	21-May-25	AGR - Haul Road Diversion		
AGR1140	AGR - WB Subbase (subject to CKR interface and TBM haul road arrangement)	71	06-Mar-25 A	04-Jun-25	AGR - WB Subbase (subject to CKR interface and TBM haul road arrangement)		
AGR1020	AGR - WB Drainage & Gully Installation	290	15-Jun-24 A	07-Jun-25	AGR - WB Drainage & Gully Installation		
AGR1150	AGR - Central Barrier (subject to CKR interface and TBM haul road arrangement)	12	04-Jun-25	16-Jun-25	AGR - Central Barrier (subject to CKR interface and TBM haul road arrangement)		
AGR1021	AGR - TCSS Provision CH5860-5962	155	09-Jan-25 A	21-Jul-25	AGR - TCSS Provision		
AGR1040	AGR - EB Drainage & Gully Installation	193	07-Dec-24 A	05-Aug-25			
AGR1050	AGR - WB Road Side Barrier	173	15-Feb-25 A	06-Aug-25			
AGR1080	AGR - EB Road Side Barrier	265	13-Jan-25 A	04-Oct-25			
AGR - Road Lighting					30	16-Jun-25	16-Jul-25
AGR1160	AGR & DPR - Road Lighting Installation	30	16-Jun-25	16-Jul-25	AGR & DPR - Road Lighting Installation		
03 Depressed Road - DPR					255	30-Nov-24 A	11-Aug-25
DPR - Structure Works					30	01-May-25	30-May-25
DPR - Remaining Structure					30	01-May-25	30-May-25
MJ					30	01-May-25	30-May-25
A229450060	Remaining Top slab structure at Portal (2 pours)	30	01-May-25	30-May-25	Remaining Top slab structure at Portal (2 pours)		
DPR - Road Works					220	04-Jan-25 A	11-Aug-25
Sign Gantry					120	01-Apr-25 A	29-Jul-25
DPR10030	DPR - Sign Gantry & Civil Provision	120	01-Apr-25 A	29-Jul-25	DPR - Sign Gantry & Civil Provision		
Street Furniture					148	04-Jan-25 A	31-May-25
DPR10020	DPR - EB Road Barrier	99	22-Feb-25 A	31-May-25	DPR - EB Road Barrier		
DPR10090	DPR - WB Road Barrier	148	04-Jan-25 A	31-May-25	DPR - WB Road Barrier		
Rising Main					84	02-May-25	11-Aug-25
A229449960	Rising Main Steel Tower	14	02-May-25	19-May-25	Rising Main Steel Tower		
A229449970	Rising Main Pillar Box	16	19-May-25	07-Jun-25	Rising Main Pillar Box		
A229426391	DPR - E&M - Sump pit pumps and watermain installation	54	07-Jun-25	11-Aug-25			
DPR - Final Works					224	30-Nov-24 A	12-Jul-25
GRC Panel					224	30-Nov-24 A	12-Jul-25
DPR10040	DPR - GRC Panel installation	224	30-Nov-24 A	12-Jul-25	DPR - GRC Panel installation		
05 Supporting Underground Structure - SUS					350	31-Jul-24 A	15-Jul-25
SUS - Tunnel Civil Works					350	31-Jul-24 A	15-Jul-25
Eastbound TCW					303	16-Sep-24 A	15-Jul-25
EB TCSS provision					251	16-Sep-24 A	24-May-25
SUS10070	SUS EB - TCSS provision	251	16-Sep-24 A	24-May-25	SUS EB - TCSS provision		
EB Road Barrier					155	11-Feb-25 A	15-Jul-25
SUS10060	SUS EB - Road Barrier	155	11-Feb-25 A	15-Jul-25*	SUS EB - Road Barrier		
Westbound TCW					350	31-Jul-24 A	15-Jul-25
WB TCSS provision					298	31-Jul-24 A	24-May-25
SUS10090	SUS WB - TCSS provision	298	31-Jul-24 A	24-May-25	SUS WB - TCSS provision		
WB Road Barrier					76	01-May-25	15-Jul-25
A229450170	Design issue	31	01-May-25	31-May-25	Design issue		
SUS10080	SUS WB - Road Barrier	45	01-Jun-25	15-Jul-25	SUS WB - Road Barrier		
06 Launching Shaft & C&C Tunnel - LSCC					277	19-Oct-24 A	22-Jul-25
LSCC - Structure works					165	12-Jan-25 A	25-Jun-25
Launching Shaft					165	12-Jan-25 A	25-Jun-25
Late Stitch/C&C					66	10-Mar-25 A	14-May-25

Activity ID	Activity Name	Dur	Start	Finish	2025		
					May	Jun	Jul
LSCC10361	7a. Late Stitch/C&C - Remaining Base Slab	28	10-Mar-25 A	07-Apr-25 A			
LSCC10401	9a. Late Stitch/C&C - Remaining Base Slab	30	15-Apr-25 A	14-May-25	<div></div> 9a. Late Stitch/C&C - Remaining Base Slab		
Headwall/TSS		106	12-Jan-25 A	28-Apr-25 A			
LSCC10370	Late Stitch/TSS - EB	106	12-Jan-25 A	28-Apr-25 A	<div></div> Stitch/TSS - EB		
LS - Miscellaneous Structural Openings		56	01-May-25	25-Jun-25			
01 Massfill at cable trench (subject to temporary cable relocation)		14	12-Jun-25	25-Jun-25			
A229448630	Clearance and Massfill the trench	14	12-Jun-25	25-Jun-25		<div></div> Clearance and Massfill the trench	
02 Road slab opening & Drainage works (subject to temporary cable relocation)		42	01-May-25	11-Jun-25			
A229448640	RC Slab, Manhole, drainage pipe construction and massfill	42	01-May-25	11-Jun-25	<div></div> RC Slab, Manhole, drainage pipe construction and massfill		
04 In situ SG at LS/TSS connection (subject to temporary works to maintain tunnelling)		31	01-May-25	31-May-25			
A229448570	EB & WB in situ Service Gallery CPS - Part 1	7	01-May-25	07-May-25	<div></div> EB & WB in situ Service Gallery CPS - Part 1		
A229448580	EB & WB in situ Service Gallery CPS - Part 2	7	08-May-25	14-May-25	<div></div> EB & WB in situ Service Gallery CPS - Part 2		
A229448581	Road Diversion	3	15-May-25	17-May-25	<div></div> Road Diversion		
A229448590	EB & WB in situ Service Gallery NCPS - Part 1	7	18-May-25	24-May-25	<div></div> EB & WB in situ Service Gallery NCPS - Part 1		
A229448600	EB & WB in situ Service Gallery NCPS - Part 2	7	25-May-25	31-May-25	<div></div> EB & WB in situ Service Gallery NCPS - Part 2		
05 RC works at MMEP Opening for Service Galleries Works (subject to BYME & MMEP)		49	01-May-25	18-Jun-25			
A229448660	Stage 2 - Closing out the opening (after SG installation completion)	14	01-May-25*	14-May-25	<div></div> Stage 2 - Closing out the opening (after SG installation completion TBC)		
A229448650	Stage 1 - Narrow the opening to 3.5m*2m RC works	28	01-May-25*	28-May-25	<div></div> Stage 1 - Narrow the opening to 3.5m*2m RC works		
A229449020	Stage 1a - Emergency staircase corridor RC works	21	29-May-25	18-Jun-25	<div></div> Stage 1a - Emergency staircase corridor RC works		
LSCC - Backfilling & Dwall Dismantling		83	01-May-25	22-Jul-25			
A229447780	D-wall dismantling at LCS side (from +1.0mPD to +4.0mPD) TBC	45	01-May-25	14-Jun-25	<div></div> D-wall dismantling at LCS side (from +1.0mPD to +4.0mPD) TBC		
A229447781	D-wall dismantling (from +1.0mPD to +4.0mPD) ~3050 m3 TBC	38	15-Jun-25	22-Jul-25		<div></div> D-wall dismantling	
LSCC - Tunnel Civil Works		242	19-Oct-24 A	17-Jun-25			
Eastbound TCW		239	19-Oct-24 A	14-Jun-25			
LSCC10050	LSCC EB - Road Barrier*	15	01-May-25*	15-May-25	<div></div> LSCC EB - Road Barrier*		
LSCC10070	LSCC EB - Fireboard	221	19-Oct-24 A	27-May-25	<div></div> LSCC EB - Fireboard		
LSCC10090	LSCC EB - E&M brackets	12	28-May-25	08-Jun-25	<div></div> LSCC EB - E&M brackets		
LSCC10110	LSCC EB - TCSS provision	6	09-Jun-25	14-Jun-25	<div></div> LSCC EB - TCSS provision		
Westbound TCW		242	19-Oct-24 A	17-Jun-25			
LSCC10040	LSCC WB - Road Barrier*	14	01-May-25*	14-May-25	<div></div> LSCC WB - Road Barrier*		
LSCC10060	LSCC WB - Fireboard	222	19-Oct-24 A	28-May-25	<div></div> LSCC WB - Fireboard		
LSCC10080	LSCC WB - E&M brackets	14	29-May-25	11-Jun-25	<div></div> LSCC WB - E&M brackets		
LSCC10100	LSCC WB - TCSS provision	6	12-Jun-25	17-Jun-25	<div></div> LSCC WB - TCSS provision		
07 Tunnel Sub-sea (TSS)		816	26-Nov-23 A	18-Feb-26			
Tunnel Advance Excavation - D&Br from CKL		318	15-Aug-24 A	28-Jun-25			
Eastbound Pilot Tunnel		318	15-Aug-24 A	28-Jun-25			
CKL1130	EB CKL - Pilot tunnel enlargement (Benching)	318	15-Aug-24 A	28-Jun-25	<div></div> EB CKL - Pilot tunnel enlargement (Benching)		
CKL1140	EB CKL - Pilot tunnel enlargement (Heading)	318	15-Aug-24 A	28-Jun-25	<div></div> EB CKL - Pilot tunnel enlargement (Heading)		
Westbound Pre-Tunnel		32	01-May-25	01-Jun-25			
CKL1100	WB CKL - TBM BT Civil Provision	32	01-May-25	01-Jun-25	<div></div> WB CKL - TBM BT Civil Provision		
Tunnel Excavation - TBM from Kai Tak		575	11-Feb-24 A	07-Sep-25			
Eastbound (EB) - TBM S1282		520	11-Feb-24 A	14-Jul-25			
TBM Tunneling		520	11-Feb-24 A	14-Jul-25			
CP21-26		446	11-Feb-24 A	01-May-25			
EBTBM1250	EB TBM stop	446	11-Feb-24 A	01-May-25	<div></div> EB TBM stop		
CP26-30		74	02-May-25	14-Jul-25			
EBTBM1260	EB TBM Tunnelling - Seawall Section up to Full Face Rock CH863	38	02-May-25	08-Jun-25	<div></div> EB TBM Tunnelling - Seawall Section up to Full Face Rock CH8632-8675 (43m; 3.6R/wk)		
EBTBM1261	TRA: Stoppage 1 before Full Face Rock	18	09-Jun-25	26-Jun-25	<div></div> TRA: Stoppage 1 before Full Face Rock		
EBTBM1262	TRA: Stoppage 2 before Full Face Rock	18	27-Jun-25	14-Jul-25	<div></div> TRA: Stoppage 2 before Full Face Rock		
Westbound (WB) - TBM S1281		301	11-Nov-24 A	07-Sep-25			
TBM Tunneling		301	11-Nov-24 A	07-Sep-25			
CP26-31		301	11-Nov-24 A	07-Sep-25			
A229449562A	WB TBM Stoppage at CH8829 (Pilot tunnel section)	164	11-Nov-24 A	23-Apr-25 A	<div></div> age at CH8829 (Pilot tunnel section)		
A229449562A'	WB TBM Tunnelling CH8829-8835 (Pilot tunnel section)	2	23-Apr-25 A	25-Apr-25 A	<div></div> nelling CH8829-8835 (Pilot tunnel section)		
A229449562C	WB TBM Tunnelling CH8835-8847 (Pilot tunnel section) (18m; 3.6R/wk)	11	01-May-25	11-May-25	<div></div> WB TBM Tunnelling CH8835-8847 (Pilot tunnel section) (18m; 3.6R/wk)		

Activity ID		Activity Name	Dur	Start	Finish	2025		
						May	Jun	Jul
	A229449562C1	TRA: Stoppage 1 before Rock Cover > 2m	18	12-May-25	29-May-25	<div></div>	TRA: Stoppage 1 before Rock Cover > 2m	
	A229449563	WB TBM Tunnelling CH8847-8900 (Pilot tunnel section) (53m; 7R/	24	30-May-25	22-Jun-25		<div></div> WB TBM Tunnelling CH8847-8900 (Pilot tunnel section) (53m; 7R/wk, 15% TRA)	
	A229449564	WB TBM Tunnelling CH8900-9068 (Pilot tunnel section) (168m; 7F	77	23-Jun-25	07-Sep-25			<div></div>
Tunnel Civil Works before TBM breakthrough			816	26-Nov-23 A	18-Feb-26			
Eastbound (EB)			816	26-Nov-23 A	18-Feb-26			
Service Gallery			368	08-Mar-24 A	23-Jun-25			
CP21-26			368	08-Mar-24 A	23-Jun-25			
	A229446190	EB TSS - ISIG Stoppage at CH8446	355	08-Mar-24 A	09-Jun-25	<div></div>	EB TSS - ISIG Stoppage at CH8446	
	A229428552	EB TSS - Service Gallery up to CP 25	13	09-Jun-25	23-Jun-25		<div></div> EB TSS - Service Gallery up to CP 25	
Below Road Level Installation			28	01-May-25	28-May-25			
FSIRoom			21	01-May-25	21-May-25			
FSIRoom 3 @ CP14			21	01-May-25	21-May-25			
	A229450010	EB TSS - FSI Room 3 - civil works (completed)	21	01-May-25	21-May-25	<div></div>	EB TSS - FSI Room 3 - civil works (completed)	
FSIRoom 5 @ CP16			21	01-May-25	21-May-25			
	A229450000	EB TSS - FSI Room 5 - civil works (completed)	21	01-May-25	21-May-25	<div></div>	EB TSS - FSI Room 5 - civil works (completed)	
FSIRoom 7 @ CP21			21	01-May-25	21-May-25			
	A229449990	EB TSS - FSI Room 7 - civil works (completed)	21	01-May-25	21-May-25	<div></div>	EB TSS - FSI Room 7 - civil works (completed)	
Low Point @ CP12			28	01-May-25	28-May-25			
	TC11320	EB TSS - Low Point Sump Pit - RC works (completed)	28	01-May-25	28-May-25	<div></div>	EB TSS - Low Point Sump Pit - RC works (completed)	
	TC11330	EB TSS - Low Point Sump Pit waterproofing & testing (after TBM c	28	01-May-25	28-May-25	<div></div>	EB TSS - Low Point Sump Pit waterproofing & testing (after TBM dismantling)	
Corbel			560	26-Nov-23 A	07-Jun-25			
CP21-26			560	26-Nov-23 A	07-Jun-25			
	A229415982	EB TSS - Corbel Stoppage at CP23	549	26-Nov-23 A	27-May-25	<div></div>	EB TSS - Corbel Stoppage at CP23	
	A229415952	EB TSS - Corbel Structure up to CP24	8	28-May-25	07-Jun-25		<div></div> EB TSS - Corbel Structure up to CP24	
OHVD			569	30-Jul-24 A	18-Feb-26			
	TC305	EB - ISSG Assembly (subject to ISSG availability)	14	01-May-25*	14-May-25	<div></div>	EB - ISSG Assembly (subject to ISSG availability)	
	TC320	EB TSS - OHVD up to CP24	4	15-May-25	18-May-25	<div></div>	EB TSS - OHVD up to CP24	
	TC330	EB TSS - OHVD up to CP25	4	19-May-25	22-May-25	<div></div>	EB TSS - OHVD up to CP25	
	TC340	EB TSS - OHVD up to CP26	4	23-May-25	26-May-25	<div></div>	EB TSS - OHVD up to CP26	
	TC221	LoE - EB Corbel Before	569	30-Jul-24 A	18-Feb-26	<div></div>		
Road Barrier			8	01-May-25	08-May-25			
NCPS			8	01-May-25	08-May-25			
	TC10150	EB TSS - Road Barrier NCPS from CP22 to CP23	8	01-May-25	08-May-25	<div></div>	EB TSS - Road Barrier NCPS from CP22 to CP23	
Westbound (WB)			528	13-May-24 A	23-Oct-25			
Service Gallery			61	01-May-25	30-Jun-25			
CP26-31			61	01-May-25	30-Jun-25			
	A229424680	WB TSS - Service Gallery up to CP 27	8	01-May-25	08-May-25	<div></div>	WB TSS - Service Gallery up to CP 27	
	A229446380	WB TSS - Service Gallery up to CP 28	8	23-Jun-25	30-Jun-25		<div></div>	WB TSS - Service Gallery up to CP 28
Below Road Level Installation			28	01-May-25	28-May-25			
Low Point @ CP12			28	01-May-25	28-May-25			
	TC11340	WB TSS - Low Point Sump Pit - RC works (completed)	28	01-May-25	28-May-25	<div></div>	WB TSS - Low Point Sump Pit - RC works (completed)	
Corbel			14	09-May-25	24-May-25			
CP21-26			14	09-May-25	24-May-25			
	A229415242	WB TSS - Corbel Structure & Curing up to CP27	14	09-May-25	24-May-25	<div></div>	WB TSS - Corbel Structure & Curing up to CP27	
OHVD			20	17-May-25	05-Jun-25			
CP26-30			20	17-May-25	05-Jun-25			
	TC3120	WB TSS - OHVD up to CP25	4	17-May-25	20-May-25	<div></div>	WB TSS - OHVD up to CP25	
	TC3130	WB TSS - OHVD up to CP26	4	25-May-25	28-May-25	<div></div>	WB TSS - OHVD up to CP26	
	TC3140	WB TSS - OHVD up to CP27	4	02-Jun-25	05-Jun-25	<div></div>	WB TSS - OHVD up to CP27	
Fire Board - Tunnel Crown			32	01-May-25	01-Jun-25			
	D12535	WB TSS - Fire board - Tunnel Crown up to CP25	8	01-May-25	08-May-25	<div></div>	WB TSS - Fire board - Tunnel Crown up to CP25	
	D12545	WB TSS - Fire board - Tunnel Crown up to CP26	8	09-May-25	16-May-25	<div></div>	WB TSS - Fire board - Tunnel Crown up to CP26	
	D12555	WB TSS - Fire board - Tunnel Crown up to CP27	8	17-May-25	24-May-25	<div></div>	WB TSS - Fire board - Tunnel Crown up to CP27	
	D12565	WB TSS - Fire board - Tunnel Crown up to CP28	8	25-May-25	01-Jun-25	<div></div>	WB TSS - Fire board - Tunnel Crown up to CP28	
Fire Board - Road level			314	01-Oct-24 A	10-Aug-25			
	A229446510	CP22 to CP24	314	01-Oct-24 A	10-Aug-25	<div></div>		

Activity ID		Activity Name	Dur	Start	Finish	2025		
						May	Jun	Jul
07 WB TSS	Road Barrier		528	13-May-24 A	23-Oct-25			
	A229447850	WB TSS - Road Barrier CPS up to CP26	6	02-May-25	10-May-25	<div></div> WB TSS - Road Barrier CPS up to CP26		
	A229447870	24 to 26	387	01-Oct-24 A	23-Oct-25			
	CPS		353	13-May-24 A	01-May-25			
	TC10800	WB TSS - Road Barrier CPS at CH8381	353	13-May-24 A	01-May-25	<div></div> WB TSS - Road Barrier CPS at CH8381		
	NCPS		346	20-May-24 A	01-May-25			
	TC11000	WB TSS - Road Barrier NCPS at CH8318	346	20-May-24 A	01-May-25	<div></div> WB TSS - Road Barrier NCPS at CH8318		
	E&M Brackets		108	01-May-25	16-Aug-25			
	TC11060	WB TSS - E&M Brackets up to CP23	6	01-May-25	06-May-25	<div></div> WB TSS - E&M Brackets up to CP23		
	TC11240	WB TSS - E&M Brackets up to CP23-CP24	108	01-May-25	16-Aug-25			
	Tunnel Civil Works after TBM breakthrough		27	19-May-25	14-Jun-25			
	Eastbound (EB)		27	19-May-25	14-Jun-25			
	Fire Board - Tunnel Crown with deletion up to Ch8850		27	19-May-25	14-Jun-25			
	CP21-26		27	19-May-25	14-Jun-25			
	TC560	EB TSS - Fire Board - Tunnel Crown up to CP24	9	19-May-25	27-May-25	<div></div> EB TSS - Fire Board - Tunnel Crown up to CP24		
	TC570	EB TSS - Fire Board - Tunnel Crown up to CP25	9	28-May-25	05-Jun-25	<div></div> EB TSS - Fire Board - Tunnel Crown up to CP25		
	TC580	EB TSS - Fire Board - Tunnel Crown up to CP26	9	06-Jun-25	14-Jun-25	<div></div> EB TSS - Fire Board - Tunnel Crown up to CP26		
	08 CKL Tunnel		246	25-Nov-24 A	28-Jul-25			
	Tunnel Structure before TBM breakthrough		194	25-Nov-24 A	06-Jun-25			
	Eastbound (EB)		194	25-Nov-24 A	06-Jun-25			
EB Type C		137	25-Nov-24 A	16-May-25				
OHVD		137	25-Nov-24 A	16-May-25				
A2050	EB Type C - OHVD Formwork Modification & Relocation	137	25-Nov-24 A	16-May-25	<div></div> EB Type C - OHVD Formwork Modification & Relocation			
EB Type AD&Br		21	17-May-25	06-Jun-25				
OHVD		21	17-May-25	06-Jun-25				
A1800	EB D&Br - A1 OHVD Bay 5	21	17-May-25	06-Jun-25	<div></div> EB D&Br - A1 OHVD Bay 5			
Tunnel Civil Works before TBM breakthrough		169	10-Feb-25 A	28-Jul-25				
Eastbound (EB)		89	01-May-25	28-Jul-25				
EB Type A		73	17-May-25	28-Jul-25				
A8980	CKL EB Type A - E&M Bracket	39	17-May-25	24-Jun-25	<div></div> CKL EB Type A - E&M Bracket			
A229444530	EB - Type A - Road Barrier	36	12-Jun-25	28-Jul-25	<div></div> EB			
EB Type C		82	01-May-25	21-Jul-25				
A229450140	CKL EB Type C - MIMEP module installation	6	01-May-25	06-May-25	<div></div> CKL EB Type C - MIMEP module installation			
A229444520	CKL EB Type C2/C3 - Road Barrier	27	17-May-25	12-Jun-25	<div></div> CKL EB Type C2/C3 - Road Barrier			
A229450120	CKL EB Type C2/C3 - Black paint	7	12-Jun-25	19-Jun-25	<div></div> CKL EB Type C2/C3 - Black paint			
A229450110	CKL EB Type C2/C3 - E&M Bracket	27	25-Jun-25	21-Jul-25	<div></div> CKL EB Type C2/C3			
EB Type AD&Br		36	02-May-25	16-Jun-25				
A229444700	EB Type A Dr&BI - MIMEP module installation	36	02-May-25	16-Jun-25	<div></div> EB Type A Dr&BI - MIMEP module installation			
EB EVB Portal		7	01-May-25	07-May-25				
A229450160	CKL EB EVB Portal - Black paint	7	01-May-25	07-May-25	<div></div> CKL EB EVB Portal - Black paint			
Westbound (WB)		14	01-May-25	14-May-25				
WB Type A		14	01-May-25	14-May-25				
E&M Brackets		14	01-May-25	14-May-25				
A229450100	CKL WB - E&M Bracket up to CP32	14	01-May-25	14-May-25	<div></div> CKL WB - E&M Bracket up to CP32			
Branch Tunnel (S01)		163	10-Feb-25 A	23-Jul-25				
E&M Brackets		163	10-Feb-25 A	23-Jul-25				
A229450130	CKL S01 - E&M Bracket	163	10-Feb-25 A	23-Jul-25	<div></div> CKL S01 - E&M			
09 Cross Passages		81	01-May-25	20-Jul-25				
Cross Passages @ TSS (CP7 to CP29)		27	23-Jun-25	20-Jul-25				
CP25 to CP29		27	23-Jun-25	20-Jul-25				
CP25		27	23-Jun-25	20-Jul-25				
TD0100	CP25 - EB - Tympanum Civil works CH8489	27	23-Jun-25	20-Jul-25	<div></div> CP25 - EB - Tympanum			
Cross Passages @ CKL Tunnel (CP30 to CP33)		78	01-May-25	17-Jul-25				
CP32		78	01-May-25	17-Jul-25				
A229438446	CP32 - Backfill	26	01-May-25	26-May-25	<div></div> CP32 - Backfill			

Activity ID		Activity Name	Dur	Start	Finish	2025		
						May	Jun	Jul
	A229438436	CP32 - Lining Structure	26	27-May-25	21-Jun-25		CP32 - Lining Structure	
	A229422590	CP32 - Collar	26	22-Jun-25	17-Jul-25		CP32 - Collar	
	CP33		66	01-May-25	05-Jul-25			
	A1900	CP33 - Rock Plug Excavation Preparation Works	40	01-May-25	09-Jun-25	CP33 - Rock Plug Excavation Preparation Works		
	A1710	CP33 - Rock Plug Excavation	26	10-Jun-25	05-Jul-25	CP33 - Rock Plug Excavation		
	10 East Ventilation Building - EVB		480	15-Mar-24 A	08-Jul-25			
	ABWF Works		160	10-Nov-24 A	19-Apr-25 A			
	ABWF - Door & Louvre installation		160	10-Nov-24 A	19-Apr-25 A			
	EVB1510	EVB - Door installation	88	14-Jan-25 A	12-Apr-25 A			
	EVB1530	EVB - Louvre installation	160	10-Nov-24 A	19-Apr-25 A			
	E&M Works (by BYME)		378	15-Mar-24 A	26-Jun-25			
	EVB1210	EVB - E&M works (B/F)	335	15-Mar-24 A	06-May-25	EVB - E&M works (B/F)		
	EVB1300	EVB - E&M works (LG3/F)	310	26-Apr-24 A	14-May-25	EVB - E&M works (LG3/F)		
	EVB1360	EVB - E&M works (LG2/F)	294	21-May-24 A	17-May-25	EVB - E&M works (LG2/F)		
	EVB1440	EVB - E&M works (LG1/F)	265	10-Jul-24 A	02-Jun-25	EVB - E&M works (LG1/F)		
	EVB1500	EVB - E&M works (G/F)	262	07-Aug-24 A	26-Jun-25	EVB - E&M works (G/F)		
	Statutory Procedures		196	24-Dec-24 A	08-Jul-25			
	GBP & VAC submission		135	24-Dec-24 A	07-May-25			
	EVB1580	VAC submission & 3 mth approval period by FSD	135	24-Dec-24 A	07-May-25	VAC submission & 3 mth approval period by FSD		
	Lift Installation		37	06-Apr-25 A	12-May-25			
	EVB1450	EMSD inspection & Issue Use Permit	37	06-Apr-25 A	12-May-25	EMSD inspection & Issue Use Permit		
	FS Water Supply		189	31-Dec-24 A	08-Jul-25			
	EVB1410	EVB - Final Watermain installation after given full access	135	31-Dec-24 A	15-May-25	EVB - Final Watermain installation after given full access		
	EVB1460	EVB - WWO 046 Part IV application & inspection	29	15-May-25	13-Jun-25	EVB - WWO 046 Part IV application & inspection		
	EVB1470	EVB - Water sampling test (by WSD)	12	13-Jun-25	25-Jun-25	EVB - Water sampling test (by WSD)		
	EVB1490	EVB - Watermeter installation	11	27-Jun-25	08-Jul-25	EVB - Watermeter installation		
	Final T&C and FSI Inspection		21	13-Jun-25	04-Jul-25			
	EVB1550	EVB - FS 501 Submission (TBC)	0		13-Jun-25	◆ EVB - FS 501 Submission (TBC)		
	EVB1560	FSI Inspection (TBC)	7	27-Jun-25*	04-Jul-25	FSI Inspection (TBC)		
	11 Tunnel E&M Installation		413	12-Aug-24 A	28-Sep-25			
	E&M - Cabling works		413	12-Aug-24 A	28-Sep-25			
	AGR & DPR		120	01-Jun-25	28-Sep-25			
	DPR10060	DPR - EB E&M Installation	120	01-Jun-25	28-Sep-25			
	DPR10080	DPR - WB E&M Installation	120	01-Jun-25	28-Sep-25			
	SUS to CKL		400	12-Aug-24 A	15-Sep-25			
	Eastbound		358	20-Sep-24 A	12-Sep-25			
	E&MC1050	EB TSS - CP7-11 - E&M installation	282	20-Sep-24 A	28-Jun-25	EB TSS - CP7-11 - E&M installation		
	E&MC1080	EB TSS - CP11-16 E&M installation	90	01-May-25*	29-Jul-25			
	E&MC1120	EB TSS - CP22-26 - E&M installation	90	01-May-25*	29-Jul-25			
	E&MC1020	EB LSCC - E&M Installation	60	15-Jun-25	13-Aug-25			
	E&MC1010	EB SUS - E&M Installation	301	22-Oct-24 A	18-Aug-25			
	E&MC1100	EB TSS - CP16-22 E&M installation	90	15-Jun-25	12-Sep-25			
	Westbound		400	12-Aug-24 A	15-Sep-25			
	E&MC1041	WB TSS - CP7-11 - E&M installation	314	12-Aug-24 A	21-Jun-25	WB TSS - CP7-11 - E&M installation		
	E&MC1060	WB TSS - CP11-16 E&M installation	301	27-Sep-24 A	25-Jul-25	WB TSS - C		
	E&MC1030	WB SUS - E&M Installation	309	25-Oct-24 A	29-Aug-25			
	E&MC1110	WB TSS - CP24-26 E&M installation	90	01-Jun-25*	29-Aug-25			
	E&MC1070	WB TSS - CP16-21 E&M installation	90	10-Jun-25	08-Sep-25			
	E&MC1040	WB LSCC - E&M Installation	90	18-Jun-25	15-Sep-25			
	12 Projectwide TCSS Installation		676	12-Aug-24 A	18-Jun-26			
	Eastbound		637	20-Sep-24 A	18-Jun-26			
	TE160	EB - TCSS Installation concurrent with E&M installation	637	20-Sep-24 A	18-Jun-26			
	Westbound		637	12-Aug-24 A	10-May-26			
	TE1170	WB - TCSS Installation concurrent with E&M installation	637	12-Aug-24 A	10-May-26			

Activity ID		Activity Name	Dur	Start	Finish	2025		
						May	Jun	Jul
14 Projectwide Final Works			190	11-Jan-25 A	19-Jul-25			
Tunnel Cladding (VE Panel)			190	11-Jan-25 A	19-Jul-25			
Eastbound			52	29-May-25	19-Jul-25			
Typical Subframe & Niche			52	29-May-25	19-Jul-25			
VE10431	VE Panel - Niche - EB TSS CP7-12 CPS	7	29-May-25*	04-Jun-25	<div></div> VE Panel - Niche - EB TSS CP7-12 CPS			
VE10441	VE Panel - Niche - EB TSS CP12-17 CPS	7	05-Jun-25*	11-Jun-25	<div></div> VE Panel - Niche - EB TSS CP12-17 CPS			
VE10451	VE Panel - Niche - EB TSS CP17-22 CPS	7	12-Jun-25*	18-Jun-25	<div></div> VE Panel - Niche - EB TSS CP17-22 CPS			
VE10260	VE Panel - Subframe - EB TSS CP7-12 CPS & NCPS	21	29-Jun-25*	19-Jul-25	<div></div> VE Panel - Subframe - EB TSS CP7-12 CPS & NCPS			
Westbound			183	11-Jan-25 A	12-Jul-25			
Typical Subframe & Niche			183	11-Jan-25 A	12-Jul-25			
VE10401	VE Panel - Niche - WB TSS CP7-12 CPS	7	01-May-25*	07-May-25	<div></div> VE Panel - Niche - WB TSS CP7-12 CPS			
VE10070	VE Panel - Subframe - WB TSS CP12-17 CPS & NCPS	122	11-Jan-25 A	12-May-25	<div></div> VE Panel - Subframe - WB TSS CP12-17 CPS & NCPS			
VE10381	VE Panel - Niche - WB CKL CP32	14	01-May-25	14-May-25	<div></div> VE Panel - Niche - WB CKL CP32			
VE10391	VE Panel - Niche - WB TSS CP12-17 CPS	7	08-May-25*	14-May-25	<div></div> VE Panel - Niche - WB TSS CP12-17 CPS			
VE10411	VE Panel - Niche - WB TSS CP17-22 CPS	7	15-May-25	21-May-25	<div></div> VE Panel - Niche - WB TSS CP17-22 CPS			
VE10421	VE Panel - Niche - WB SUS CPS	7	22-May-25	28-May-25	<div></div> VE Panel - Niche - WB SUS CPS			
VE10341	VE Panel - Subframe - WB CP32 to EVB Portal	12	01-Jun-25*	12-Jun-25	<div></div> VE Panel - Subframe - WB CP32 to EVB Portal			
VE10060	VE Panel - Subframe - WB TSS CP7-12 CPS & NCPS	21	21-Jun-25*	12-Jul-25	<div></div> VE Panel - Subframe - WB TSS CP7-12 CPS & NCPS			
Infrastructure Works			178	07-Jan-25 A	03-Jul-25			
05 Common Utility Enclosure (CUE) (KD-39)			0	02-May-25	02-May-25			
VO - Plantroom for CUE Sprinkler System			0	02-May-25	02-May-25			
Overall T&C and FSI			0	02-May-25	02-May-25			
CUE10560	KD-39 - Completion of Section 13 - Ready for commissioning of CUE	0		02-May-25	◆ KD-39 - Completion of Section 13 - Ready for commissioning of CUE			
06 Road S20			62	31-Mar-25 A	26-Jun-25			
Addition of Planter (Non Critical)			40	31-Mar-25 A	28-May-25			
A1140	S20 - Construction of Remaining Planter	40	31-Mar-25 A	28-May-25	<div></div> S20 - Construction of Remaining Planter			
Run-in Remaining Works			42	02-May-25	26-Jun-25			
A1000	S20 - Temporary Run-in Closure (subject to L10S Haul Road Diversion)	0		02-May-25*	◆ S20 - Temporary Run-in Closure (subject to L10S Haul Road Diversion)			
A1100	S20 - Run-in Remaining Works	30	19-May-25	26-Jun-25	<div></div> S20 - Run-in Remaining Works			
VO - Modification of Irrigation System at Charging Station Run-in			12	02-May-25	17-May-25			
A1070	S20 - Shrubs Reinstatement (Non Critical)	12	02-May-25	17-May-25	<div></div> S20 - Shrubs Reinstatement (Non Critical)			
07 Road L10(N)			125	01-Mar-25 A	03-Jul-25			
L10(N) Landscape (KD-26)			26	03-Jun-25	03-Jul-25			
LN10110	L10(N) - Landscape softwork (TBC)	26	03-Jun-25	03-Jul-25	<div></div> L10(N) - Landscape softwork (TBC)			
L10(N) Remaining works			61	01-May-25	30-Jun-25			
LN10100	Road L10N - Drainage T&C	21	01-May-25	21-May-25	<div></div> Road L10N - Drainage T&C			
LN10150	Road L10N - Final Paving works & Road Marking	20	11-Jun-25	30-Jun-25	<div></div> Road L10N - Final Paving works & Road Marking			
L10 (N) Remaining Road Works (Subject to Manpower)			76	01-Mar-25 A	10-Jun-25			
A229450260	L10 (N) - Landscape Softwork	10	29-Mar-25 A	12-Apr-25 A				
A229450270	L10 (N) - Remaining Road Signage	67	01-Mar-25 A	29-May-25	<div></div> L10 (N) - Remaining Road Signage			
A229450280	L10 (N) - Remaining Road Lighting	30	02-May-25	10-Jun-25	<div></div> L10 (N) - Remaining Road Lighting			
08 Road L10(S) & L18			147	07-Jan-25 A	02-Jun-25			
L10(S) & L18 Landscape (KD-24)			25	02-May-25	02-Jun-25			
A229445711	KD-24 - Completion of Section 9B - Remaining Stage 5 Infrastructure Landscape	0		02-Jun-25	◆ KD-24 - Completion of Section 9B - Remaining Stage 5 Infrastructure Landscape			
A229445710	L10 (S) & L18 - Landscape softwork (TBC)	25	02-May-25*	02-Jun-25	<div></div> L10 (S) & L18 - Landscape softwork (TBC)			
L10(S) & L18 Remaining works			30	01-May-25	30-May-25			
Preparation for road opening			0	01-May-25	01-May-25			
A229448750	L10 (S) & L18 ready for use	0		01-May-25	◆ L10 (S) & L18 ready for use			
Roadside Area adjacent to L10(S)			30	01-May-25	30-May-25			
Roadworks			30	01-May-25	30-May-25			
A229448810	Roadside Area adjacent to L10S - Road works	30	01-May-25*	30-May-25	<div></div> Roadside Area adjacent to L10S - Road works			
Miscellaneous Road Works			92	07-Jan-25 A	08-May-25			
A229450250	L10 (S) Footpath - Diversion (Container Walkway -> Permanent Footpath)	0		02-May-25	◆ L10 (S) Footpath - Diversion (Container Walkway -> Permanent Footpath)			
A1190	L10 (S) Carriageway - Construction of Remaining Islands	92	07-Jan-25 A	08-May-25	<div></div> L10 (S) Carriageway - Construction of Remaining Islands			

Activity ID	Activity Name	Dur	Start	Finish	2025		
					May	Jun	Jul
	Preparation for Road Opening (L10S)	24	29-Mar-25 A	03-May-25			
A1080	L10 (S) Carriageway - Container Walkway Removal	18	29-Mar-25 A	26-Apr-25 A	Carriageway - Container Walkway Removal		
A229450210	L10 (S) Carriageway - Final Paving Works & Road Marking	6	26-Apr-25 A	03-May-25	L10 (S) Carriageway - Final Paving Works & Road Marking		
A229450220	L10 (S) - Site Access Change (Kai Tak Bridge Rd)	0		03-May-25	L10 (S) - Site Access Change (Kai Tak Bridge Rd)		
	09 Footbridge FB-02 (KD-17 achieved)	51	08-Mar-25 A	17-May-25			
	FB-02 Remaining works	51	08-Mar-25 A	17-May-25			
	KF64 reinstatement	51	08-Mar-25 A	17-May-25			
FB211150	KF64 Reinstatement - Handrail	51	08-Mar-25 A	17-May-25	KF64 Reinstatement - Handrail		



CONTRACT NO. ED/2020/03


TRUNK ROAD T2

TRAFFIC CONTROL SURVEILLANCE SYSTEM AND ASSOCIATED WORKS

THREE MONTH ROLLING PROGRAMME

Appendix III B - Three Month Rolling Programme

Activity ID	Activity Name	Original Duration	Early Start	Early Finish	Late Start	Late Finish	Actual Start	Actual Finish	Predecessor Details	2025			
										Apr	May	Jun	Jul
										40	41	42	43
Trunk Road T2 - Traffic Control & Surveillance System & Associated Works		705	01-May-25	17-Jan-26	19-Feb-24	31-Oct-26	24-May-23						
Access Dates		75	01-May-25	15-Jul-25	03-Jun-24	14-Feb-25							
AC1010a	Portion 2 - LSCC to CP7 (CP Side) - WB	0	01-May-25		11-Sep-24								
AC1010b	Portion 2 - LSCC to CP7 (NCP Side) - WB	0	01-May-25		02-Oct-24								
AC1010c	Portion 2 - LSCC to CP7 (Under OHVD) - WB	0	01-May-25		27-Dec-24								
AC1010e	Portion 2 - LSCC to CP7 (Service Gallery) - WB	0	01-May-25		01-Feb-25								
AC1030	Portion 4 - TKO-LTT (LT Interchange)	0	01-May-25		03-Jun-24								
AC1040	Underpass S21	0	01-May-25		16-Jan-25								
AC1050i	Portion 2 - LS - CKL Tunnel CP7 to CP11 (Niche cabinet) - EB	0	01-May-25		10-Sep-24								
AC1080h	Portion 2 - LS - CKL Tunnel CP21 to CP24 (VSLS Signage Anchor) - WB	0	01-May-25		25-Jan-25								
AC1090f	Portion 2 - LS - CKL Main Tunnel CP29 to CP32 (Service Gallery) - EB	0	01-May-25		21-Jan-25								
AC1090g	Portion 2 - LS - CKL Main Tunnel CP30 to CP32 (Road Level) - WB	0	01-May-25		17-Sep-24								
AC1090h	Portion 2 - LS - CKL Main Tunnel CP30 to CP32 (Service Gallery) - WB	0	01-May-25		21-Jan-25								
AC1010i	Portion 2 - LSCC to CP7 (Service Gallery) - EB	0	15-May-25		01-Feb-25								
AC1020	Portion 3 - CKL Branch Tunnel in TKO-LTT Site	0	30-May-25		23-Aug-24								
AC1050j	Portion 2 - LS - CKL Tunnel CP7 to CP11 (Niche cabinet) - WB	0	30-May-25		29-Sep-24								
AC1010f	Portion 2 - LSCC to CP7 (CP Side) - EB	0	01-Jun-25		23-Sep-24								
AC1010g	Portion 2 - LSCC to CP7 (Under OHVD) - EB	0	01-Jun-25		27-Dec-24								
AC1080f	Portion 2 - LS - CKL Tunnel CP24 to CP26 (Road Level) - WB	0	01-Jun-25		20-Sep-24								
AC1010d	Portion 2 - LSCC to CP7 (VSLS Signage Anchors & Niche Cabinet) - EB & WB	0	15-Jun-25		04-Oct-24								
AC1010h	Portion 2 - LSCC to CP7 (NCP Side) - EB	0	15-Jun-25		02-Oct-24								
AC1060i	Portion 2 - LS - CKL Tunnel CP11 to CP16 (Niche Cabinet) - EB & WB	0	15-Jun-25		17-Dec-24								
AC1070i	Portion 2 - LS - CKL Tunnel CP16 to CP21 (Niche Cabinet) - EB & WB	0	15-Jun-25		22-Jan-25								
AC1080i	Portion 2 - LS - CKL Tunnel CP21 to CP24 (Niche Cabinet) - WB	0	15-Jun-25		14-Feb-25								
AC1090d	Portion 2 - LS - CKL Tunnel CP26 to CP30 (Service Gallery) - WB	0	15-Jun-25		19-Dec-24								
AC1090e	Portion 2 - LS - CKL Main Tunnel CP29 to CP32 (Road Level) - EB	0	15-Jul-25		02-Sep-24								
Milestones of Contract T2		0	01-May-25	01-May-25	27-Mar-25	27-Mar-25							
KD1050	Commencement of Project-wide FSD Inspection - Contract T2	0	01-May-25		27-Mar-25								
Summary by Cost Center		690	02-May-25	17-Jan-26	19-Feb-24	21-May-25	24-May-23						
Cost Center B - Central System		108	02-May-25	08-Sep-25	16-Aug-24	11-Apr-25							
SC1090	SAT Plan Submission & Approval for Central System	78	02-May-25	04-Aug-25	07-Jan-25	11-Apr-25			DS3500: SS				
SC1080	Site Installation of Central System	84	02-Jun-25	08-Sep-25	16-Aug-24	22-Jan-25			SW1100: SS, SW1120: SS, SW1960: SS, SW1090: SS, SW1670: SS, SW1770: SS				
Cost Center C - Traffic Control Devices		367	02-May-25	11-Dec-25	27-Jun-24	11-Apr-25	23-Sep-24						
SC1200	SCT Plan Submission & Approval for Traffic Control Devices	0	02-May-25	12-Jun-25	23-Sep-24	22-Feb-25	23-Sep-24		DS2980: SS				
SC1220	SAT Plan Submission & Approval for Traffic Control Devices	84	02-May-25	11-Aug-25	30-Dec-24	11-Apr-25			DS3540: SS				
SC1210	Site Installation of Traffic Control Devices	181	09-May-25	11-Dec-25	27-Jun-24	09-Apr-25			SW1110: SS				
Cost Center D - Communication System		234	02-May-25	08-Sep-25	16-Aug-24	22-Jan-25	28-Nov-24						



GTECH Services (Hong Kong) Limited

Remaining Work ◆ Milestone

Actual Work

Critical Activity

Date

30-Apr-25

Revision

Rev. 0

Checked

MY

Approved

Page 1 of 12

Activity ID	Activity Name	Original Duration	Early Start	Early Finish	Late Start	Late Finish	Actual Start	Actual Finish	Predecessor Details	2025			
										Apr	May	Jun	Jul
										40	41	42	43
SC1350	SAT Plan Submission & Approval for Communication System	0	02-May-25	07-May-25	28-Nov-24	31-Dec-24	28-Nov-24		DS3580: SS				
SC1330	Site Installation of Communication System	52	10-Jul-25	08-Sep-25	16-Aug-24	22-Jan-25			SW1100: SS, SW1120: SS, SW1960: SS				
Cost Center E - CCTV System		273	02-May-25	15-Oct-25	16-Aug-24	30-Apr-25	18-Nov-24						
SC1480	SAT Plan Submission & Approval for CCTV System	0	02-May-25	14-Jun-25	18-Nov-24	28-Mar-25	18-Nov-24		DS3620: SS				
SC1470	Site Installation of CCTV System	133	09-May-25	15-Oct-25	16-Aug-24	30-Apr-25			SW1060: SS, SW1940: SS				
Cost Center F - PABX System		690	02-May-25	17-Jan-26	01-Nov-24	21-May-25	27-Jul-23						
SC1560	Installation Drawing Preparation, Submission & Approval for PABX System	68					27-Jul-23	10-Apr-25	DS6010: SS				
SC1610	SAT Plan Submission & Approval for PABX System	0	02-May-25	12-Jun-25	01-Nov-24	21-May-25	01-Nov-24		DS3660: SS				
SC1590	Site Installation of PABX System	120	02-May-25	11-Nov-25	30-Dec-24	07-Apr-25	30-Dec-24		SW2380: SS				
SC1620	SCT of PABX System	207	14-May-25	17-Jan-26	28-Jan-25	21-May-25			SW2770: SS, SW2770a: SS				
Cost Center G - ET System		251	02-May-25	28-Oct-25	21-Sep-24	21-Apr-25	27-Dec-24						
SC1740	SAT Plan Submission & Approval for ET System	0	02-May-25	12-Jun-25	27-Dec-24	21-Apr-25	27-Dec-24		DS3700: SS				
SC1720	Site Installation of ET System	142	12-May-25	28-Oct-25	21-Sep-24	22-Feb-25			SW2340: SS				
Cost Center H - PA System		190	02-May-25	28-Oct-25	01-Nov-24	07-May-25	01-Nov-24						
SC1860	Site Installation of PA System	130	02-May-25	28-Oct-25	01-Nov-24	08-Mar-25	01-Nov-24		SW2370: SS, SW3170: FS				
SC1870	SAT Plan Submission & Approval for PA System	0	02-May-25	20-May-25	18-Nov-24	07-May-25	18-Nov-24		DS3740: SS				
Cost Center I - Radio System		363	02-May-25	18-Nov-25	22-Apr-24	21-Apr-25	03-Sep-24						
SC1980	SCT Plan Submission & Approval for Radio System	0	02-May-25	24-May-25	03-Sep-24	15-Mar-25	03-Sep-24		DS3220: SS				
SC1930	Installation Drawing Preparation, Submission & Approval for Radio System	60	02-May-25	14-Jul-25	22-Apr-24	09-Oct-24			DS6130: SS				
SC2000	SAT Plan Submission & Approval for Radio System	84	02-May-25	11-Aug-25	09-Jan-25	21-Apr-25			DS3780: SS				
SC1990	Site Installation of Radio System	147	26-May-25	18-Nov-25	10-Sep-24	22-Feb-25			SW2390: SS				
Cost Center J - Detection System		562	02-May-25	15-Oct-25	16-Aug-24	30-Apr-25	24-May-23						
SC2060	Installation Drawing Preparation, Submission & Approval for Detection System	124					24-May-23	02-Apr-25	DS6170: SS				
SC2110	SCT Plan Submission & Approval for Detection System	0	02-May-25	02-May-25	02-Nov-24	17-Jan-25	02-Nov-24		DS3260: SS				
SC2130	SAT Plan Submission & Approval for Detection System	84	02-May-25	11-Aug-25	04-Jan-25	16-Apr-25			DS3820: SS				
SC2120	Site Installation of Detection System	133	09-May-25	15-Oct-25	16-Aug-24	30-Apr-25			SW1070: SS, SW1250: SS				
Cost Center K - Manual Fallback System		183	02-May-25	11-Aug-25	12-Nov-24	22-Feb-25	31-Dec-24						
SC2240	Site Installation of Manual Fallback System	0	02-May-25	11-Aug-25	25-Nov-24	25-Nov-24	31-Dec-24		EM1110: FS				
SC2270	SAT Plan Submission & Approval for Manual Fallback System	84	02-May-25	11-Aug-25	12-Nov-24	22-Feb-25			DS3860: SS				
Cost Center L - Speed Enforcement System		401	02-May-25	27-Dec-25	19-Feb-24	21-May-25	28-Aug-24						
SC2370	SCT Plan Submission & Approval for Speed Enforcement System	98	02-May-25	12-Jun-25	28-Aug-24	22-Mar-25	28-Aug-24		DS3380: SS				
SC2380	Reliability Test Plan Submission & Approval for Speed Enforcement System	84	02-May-25	12-Jun-25	21-Dec-24	11-Apr-25	21-Dec-24		DS3940: SS				
SC2340	Installation Drawing Preparation, Submission & Approval for Speed Enforcement System	60	02-May-25	14-Jul-25	19-Feb-24	10-Mar-25			DS6290: SS				
SC2390	Site Installation of Speed Enforcement System	114	02-Jun-25	15-Oct-25	14-Oct-24	22-Mar-25			SW2330: SS				
SC2400	SCT of Speed Enforcement System	165	13-Jun-25	27-Dec-25	24-Mar-25	21-May-25			DS8860: FS				
Cost Center M - Power Distribution System		346	04-Jul-25	30-Oct-25	15-Oct-24	21-Mar-25	04-Sep-24						
SC2490	SCT Plan Submission & Approval for Power Distribution System	0					04-Sep-24	25-Apr-25	DS3420: SS				
SC2480	Site Installation of Power Distribution System	99	04-Jul-25	30-Oct-25	15-Oct-24	21-Mar-25			SW1920: SS, SW2250: SS				
Operation Facilities		182	02-May-25	11-Aug-25	19-Aug-24	11-Apr-25	31-Dec-24						
SC2680	Site Installation of Operation Facilities	0	02-May-25	23-Jul-25	07-Nov-24	07-Nov-24	31-Dec-24		EM1120: FS				
SC2630	Installation Drawing Preparation, Submission & Approval for Operation Facilities	53	02-May-25	05-Jul-25	19-Aug-24	22-Oct-24			DS6250: SS				
SC2710	SAT Plan Submission & Approval for Operation Facilities	84	02-May-25	11-Aug-25	30-Dec-24	11-Apr-25			DS3900: SS				
Design & Submissions		304	02-May-25	02-May-25	27-Aug-24	25-Jun-25	29-Aug-23						
FSP Submissions (42 Working Days after Commencement of FSP)		304	02-May-25	02-May-25	27-Aug-24	25-Jun-25	29-Aug-23						
FSP Batch 1 Submission		304	02-May-25	02-May-25	27-Aug-24	25-Jun-25	29-Aug-23						
Central System		304	02-May-25	02-May-25	27-Aug-24	25-Jun-25	29-Aug-23						
Traffic Plan Review & Combine		140	02-May-25	02-May-25	27-Aug-24	27-Aug-24	28-Dec-23						

Activity ID	Activity Name	Original Duration	Early Start	Early Finish	Late Start	Late Finish	Actual Start	Actual Finish	Predecessor Details	2025			
										Apr 40	May 41	Jun 42	Jul 43
DS7300	Traffic Plan Review & Combine Workshop	140	02-May-25	02-May-25	27-Aug-24	27-Aug-24	28-Dec-23		DS1830: FS 22				
	IT Security Risk Assessment Plan	30	02-May-25	02-May-25	25-Jun-25	25-Jun-25	29-Aug-23						
	DS7440	Approval on IT Security Risk Assessment Plan	30	02-May-25	02-May-25	25-Jun-25	25-Jun-25	29-Aug-23		DS7430: FS			
Interface Coordination & Integration with Other Parties		297	02-May-25	28-Jul-25	06-Apr-24	30-Sep-25	17-May-24						
Interfacing Coordination with TKO-LTT (Civil)		250	02-May-25	02-Jun-25	02-Sep-25	30-Sep-25	17-May-24						
Detail Interfacing Management Plan (DIMP)		250	02-May-25	02-Jun-25	02-Sep-25	30-Sep-25	17-May-24						
DS6780	Comment on DIMP with TKO-LTT (Civil)	17	02-May-25	02-May-25	02-Sep-25	02-Sep-25	17-May-24		DS6770: FS				
DS6790	Resubmit DIMP with TKO-LTT (Civil)	16	03-May-25	22-May-25	03-Sep-25	20-Sep-25			DS6780: FS				
DS6800	Approval of DIMP with TKO-LTT (Civil)	8	23-May-25	02-Jun-25	22-Sep-25	30-Sep-25			DS6790: FS				
Interfacing Coordination with T2		72	02-May-25	28-Jul-25	06-Apr-24	03-Jul-24							
Preliminary Interfacing Management Plan (PIMP)		72	02-May-25	28-Jul-25	06-Apr-24	03-Jul-24							
DS6890	Prepare & Submit PIMP with T2	24	02-May-25	30-May-25	06-Apr-24	04-May-24			DS2680: FS 211				
DS6900	Comment on PIMP with T2	24	02-Jun-25	28-Jun-25	06-May-24	03-Jun-24			DS6890: FS				
DS6910	Resubmit PIMP with T2	12	30-Jun-25	14-Jul-25	04-Jun-24	18-Jun-24			DS6900: FS				
DS6920	Approval of PIMP with T2	12	15-Jul-25	28-Jul-25	19-Jun-24	03-Jul-24			DS6910: FS				
Drawing & Installation Method Statement Submissions		490	02-May-25	14-Jul-25	19-Feb-24	31-Oct-26	10-Aug-23						
Installation Drawing Submission		490	02-May-25	14-Jul-25	19-Feb-24	10-Mar-25	25-Feb-25						
PABX System		427					25-Feb-25	10-Apr-25					
DS9010	Resubmit Installation Drawing for PABX System	12					25-Feb-25	01-Apr-25	DS6040: FS				
DS9020	Approval of Installation Drawing for PABX System	12					02-Apr-25	10-Apr-25	DS9010: FS, SC1560: FF				
Radio System		60	02-May-25	14-Jul-25	22-Apr-24	09-Oct-24							
DS6130	Prepare & Submit Installation Drawing for Radio System	12	02-May-25	16-May-25	22-Apr-24	06-May-24			DS2154: FS				
DS6140	Comment on Installation Drawing for Radio System	24	17-May-25	14-Jun-25	13-Aug-24	09-Sep-24			DS6130: FS				
DS6150	Resubmit Installation Drawing for Radio System	12	16-Jun-25	28-Jun-25	10-Sep-24	24-Sep-24			DS6140: FS				
DS6160	Approval of Installation Drawing for Radio System	12	30-Jun-25	14-Jul-25	25-Sep-24	09-Oct-24			DS6150: FS, SC1930: FF				
Detection System		12					18-Mar-25	02-Apr-25					
DS8980	Approval of Installation Drawing for Detection System	12					18-Mar-25	02-Apr-25	DS8970: FS, SC2060: FF				
Operation Facility		53	02-May-25	05-Jul-25	19-Aug-24	22-Oct-24							
DS6250	Prepare & Submit Installation Drawing for Operation Facility	5	02-May-25	08-May-25	19-Aug-24	23-Aug-24			DS2532: FS				
DS6260	Comment on Installation Drawing for Operation Facility	24	09-May-25	06-Jun-25	24-Aug-24	21-Sep-24			DS6250: FS				
DS6270	Resubmit Installation Drawing for Operation Facility	12	07-Jun-25	20-Jun-25	23-Sep-24	07-Oct-24			DS6260: FS				
DS6280	Approval of Installation Drawing for Operation Facility	12	21-Jun-25	05-Jul-25	08-Oct-24	22-Oct-24			DS6270: FS, SC2630: FF				
Speed Enforcement System		60	02-May-25	14-Jul-25	19-Feb-24	10-Mar-25							
DS6290	Prepare & Submit Installation Drawing for Speed Enforcement System	12	02-May-25	16-May-25	19-Feb-24	02-Mar-24			DS2472: FS				
DS6300	Comment on Installation Drawing for Speed Enforcement System	24	17-May-25	14-Jun-25	10-Jan-25	10-Feb-25			DS6290: FS				
DS6310	Resubmit Installation Drawing for Speed Enforcement System	12	16-Jun-25	28-Jun-25	11-Feb-25	24-Feb-25			DS6300: FS				
DS6320	Approval of Installation Drawing for Speed Enforcement System	12	30-Jun-25	14-Jul-25	25-Feb-25	10-Mar-25			DS6310: FS, SC2340: FF				
Installation Method Statement Submission		424	02-May-25	28-May-25	06-Oct-26	31-Oct-26	10-Aug-23						
Power Distribution System		424	02-May-25	28-May-25	06-Oct-26	31-Oct-26	10-Aug-23						
DS6550	Resubmit Installation Method Statement for Power Distribution System	6	02-May-25	14-May-25	06-Oct-26	16-Oct-26	10-Aug-23		DS6540: FS				
DS6560	Approval of Installation Method Statement for Power Distribution System	12	15-May-25	28-May-25	17-Oct-26	31-Oct-26			DS6550: FS				
SCT Plan Submissions		313	02-May-25	12-Jun-25	11-Jan-25	22-Mar-25	24-Dec-24						
Traffic Control Devices		286	02-May-25	12-Jun-25	11-Jan-25	22-Feb-25	11-Feb-25						
DS8910	Resubmission of SCT Plan for Traffic Control Devices	12	02-May-25	14-May-25	11-Jan-25	22-Jan-25	11-Feb-25		DS3010: FS				
DS8920	Approval of SCT Plan for Traffic Control Devices	24	15-May-25	12-Jun-25	23-Jan-25	22-Feb-25			DS8910: FS, SC1200: FF				
Radio System		311	02-May-25	24-May-25	22-Feb-25	15-Mar-25	18-Mar-25						
DS8990	Resubmission of SCT Plan for Radio System	12					18-Mar-25	24-Apr-25	DS3250: FS				
DS9000	Approval of SCT Plan for Radio System	24	02-May-25	24-May-25	22-Feb-25	15-Mar-25	25-Apr-25		SC1980: FF, DS8990: FS				
Detection System		313	02-May-25	02-May-25	17-Jan-25	17-Jan-25	31-Dec-24						
DS3280	Resubmission of SCT Plan for Detection System	12					31-Dec-24	01-Apr-25	DS3270: FS				



Activity ID	Activity Name	Original Duration	Early Start	Early Finish	Late Start	Late Finish	Actual Start	Actual Finish	Predecessor Details	2025			
										Apr 40	May 41	Jun 42	Jul 43
	DS3290	Approval of SCT Plan for Detection System	24	02-May-25	02-May-25	17-Jan-25	17-Jan-25	02-Apr-25	SC2110: FF, DS3280: FS				
	Speed Enforcement System		311	02-May-25	12-Jun-25	12-Feb-25	22-Mar-25	24-Dec-24					
	DS8850	Resubmission of SCT Plan for Speed Enforcement System	12	02-May-25	14-May-25	12-Feb-25	22-Feb-25	24-Dec-24	DS3410: FS				
	DS8860	Approval of SCT Plan for Speed Enforcement System	24	15-May-25	12-Jun-25	24-Feb-25	22-Mar-25		DS8850: FS, SC2370: FF				
	Power Distribution System		262					19-Mar-25	25-Apr-25				
	DS9030	Resubmission of SCT Plan for Power Distribution System	12					19-Mar-25	01-Apr-25	DS3450: FS			
	DS9040	Approval of SCT Plan for Power Distribution System	24					02-Apr-25	25-Apr-25	SC2490: FF, DS9030: FS			
	SAT Plan Submissions		353	02-May-25	11-Aug-25	12-Nov-24	21-May-25	14-Jan-25					
	Central System		78	02-May-25	04-Aug-25	07-Jan-25	11-Apr-25						
	DS3500	Submission of Central System SAT Plan	18	02-May-25	23-May-25	07-Jan-25	27-Jan-25		DS2940: FS				
	DS3510	Comment on SAT Plan/ Workshops (System Briefing & Comment Discussion)	24	24-May-25	21-Jun-25	28-Jan-25	27-Feb-25		DS3500: FS				
	DS3520	Resubmission of SAT Plan for Central System	12	23-Jun-25	07-Jul-25	28-Feb-25	13-Mar-25		DS3510: FS				
	DS3530	Approval of SAT Plan for Central System	24	08-Jul-25	04-Aug-25	14-Mar-25	11-Apr-25		SC1090: FF, DS3520: FS				
	Traffic Control Devices		84	02-May-25	11-Aug-25	30-Dec-24	11-Apr-25						
	DS3540	Submission of Traffic Control Devices System SAT Plan	24	02-May-25	30-May-25	30-Dec-24	27-Jan-25		DS2980: FS				
	DS3550	Comment on SAT Plan/ Workshops (System Briefing & Comment Discussion)	24	02-Jun-25	28-Jun-25	28-Jan-25	27-Feb-25		DS3540: FS				
	DS3560	Resubmission of SAT Plan for Traffic Control Devices	12	30-Jun-25	14-Jul-25	28-Feb-25	13-Mar-25		DS3550: FS				
	DS3570	Approval of SAT Plan for Traffic Control Devices	24	15-Jul-25	11-Aug-25	14-Mar-25	11-Apr-25		SC1220: FF, DS3560: FS				
	Communication System		305	02-May-25	07-May-25	27-Dec-24	31-Dec-24	17-Jan-25					
	DS3600	Resubmission of SAT Plan for Communication System	12					17-Jan-25	07-Apr-25	DS3590: FS			
	DS3610	Approval of SAT Plan for Communication System	24	02-May-25	07-May-25	27-Dec-24	31-Dec-24	08-Apr-25	SC1350: FF, DS3600: FS				
	CCTV System		289	02-May-25	14-Jun-25	15-Feb-25	28-Mar-25	14-Jan-25					
	DS3640	Resubmission of SAT Plan for CCTV System	12	02-May-25	16-May-25	15-Feb-25	28-Feb-25	14-Jan-25	DS3630: FS				
	DS3650	Approval of SAT Plan for CCTV System	24	17-May-25	14-Jun-25	01-Mar-25	28-Mar-25		SC1480: FF, DS3640: FS				
	PABX System		28	02-May-25	12-Jun-25	10-Apr-25	21-May-25	27-Mar-25					
	DS9050	Resubmission of SAT Plan for PABX System	12	02-May-25	14-May-25	10-Apr-25	21-Apr-25	27-Mar-25	DS3690: FS				
	DS9060	Approval of SAT Plan for PABX System	24	15-May-25	12-Jun-25	22-Apr-25	21-May-25		SC1610: FF, DS9050: FS				
	ET System		61	02-May-25	12-Jun-25	12-Mar-25	21-Apr-25	19-Feb-25					
	DS3720	Resubmission of SAT Plan for ET System	12	02-May-25	14-May-25	12-Mar-25	22-Mar-25	19-Feb-25	DS3710: FS				
	DS3730	Approval of SAT Plan for ET System	24	15-May-25	12-Jun-25	24-Mar-25	21-Apr-25		SC1740: FF, DS3720: FS				
	PA System		24	02-May-25	20-May-25	18-Apr-25	07-May-25	21-Mar-25					
	DS3770	Approval of SAT Plan for PA System	24	02-May-25	20-May-25	18-Apr-25	07-May-25	21-Mar-25	SC1870: FF, DS3760: FS				
	Radio System		84	02-May-25	11-Aug-25	09-Jan-25	21-Apr-25						
	DS3780	Submission of Radio System SAT Plan	24	02-May-25	30-May-25	09-Jan-25	08-Feb-25		DS3220: FS 48				
	DS3790	Comment on SAT Plan/ Workshops (System Briefing & Comment Discussion)	24	02-Jun-25	28-Jun-25	10-Feb-25	08-Mar-25		DS3780: FS				
	DS3800	Resubmission of SAT Plan for Radio System	12	30-Jun-25	14-Jul-25	10-Mar-25	22-Mar-25		DS3790: FS				
	DS3810	Approval of SAT Plan for Radio System	24	15-Jul-25	11-Aug-25	24-Mar-25	21-Apr-25		SC2000: FF, DS3800: FS				
	Detection System		84	02-May-25	11-Aug-25	04-Jan-25	16-Apr-25						
	DS3820	Submission of Detection System SAT Plan	24	02-May-25	30-May-25	04-Jan-25	04-Feb-25		DS3260: FS 72				
	DS3830	Comment on SAT Plan/ Workshops (System Briefing & Comment Discussion)	24	02-Jun-25	28-Jun-25	05-Feb-25	04-Mar-25		DS3820: FS				
	DS3840	Resubmission of SAT Plan for Detection System	12	30-Jun-25	14-Jul-25	05-Mar-25	18-Mar-25		DS3830: FS				
	DS3850	Approval of SAT Plan for Detection System	24	15-Jul-25	11-Aug-25	19-Mar-25	16-Apr-25		SC2130: FF, DS3840: FS				
	Manual Fallback Control System		84	02-May-25	11-Aug-25	12-Nov-24	22-Feb-25						
	DS3860	Submission of Manual Fallback Control System SAT Plan	24	02-May-25	30-May-25	12-Nov-24	09-Dec-24		DS3300: FS				
	DS3870	Comment on SAT Plan/ Workshops (System Briefing & Comment Discussion)	24	02-Jun-25	28-Jun-25	10-Dec-24	08-Jan-25		DS3860: FS				
	DS3880	Resubmission of SAT Plan for Manual Fallback Control System	12	30-Jun-25	14-Jul-25	09-Jan-25	22-Jan-25		DS3870: FS				
	DS3890	Approval of SAT Plan for Manual Fallback Control System	24	15-Jul-25	11-Aug-25	23-Jan-25	22-Feb-25		SC2270: FF, DS3880: FS				
	Operation Facility		84	02-May-25	11-Aug-25	30-Dec-24	11-Apr-25						
	DS3900	Submission of Operation Facility SAT Plan	24	02-May-25	30-May-25	30-Dec-24	27-Jan-25		DS3340: FS				

Date

30-Apr-25

Revision

Rev. 0

Checked

MY

Approved

Page 4 of 12

Activity ID	Activity Name	Original Duration	Early Start	Early Finish	Late Start	Late Finish	Actual Start	Actual Finish	Predecessor Details	2025				
										Apr 40	May 41	Jun 42	Jul 43	
Speed Enforcement System	DS3910	Comment on SAT Plan/ Workshops (System Briefing & Comment Discussion)	24	02-Jun-25	28-Jun-25	28-Jan-25	27-Feb-25			DS3900: FS				
	DS3920	Resubmission of SAT Plan for Operation Facility	12	30-Jun-25	14-Jul-25	28-Feb-25	13-Mar-25			DS3910: FS				
	DS3930	Approval of SAT Plan for Operation Facility	24	15-Jul-25	11-Aug-25	14-Mar-25	11-Apr-25			SC2710: FF, DS3920: FS				
	Speed Enforcement System		50	02-May-25	12-Jun-25	03-Mar-25	11-Apr-25	22-Feb-25						
	DS3960	Resubmission of Reliability Test Plan for Speed Enforcement System	12	02-May-25	14-May-25	03-Mar-25	13-Mar-25	22-Feb-25			DS3950: FS			
	DS3970	Approval of Reliability Test Plan for Speed Enforcement System	24	15-May-25	12-Jun-25	14-Mar-25	11-Apr-25			SC2380: FF, DS3960: FS				
Training Document & O&M Manual Submission for T2/TKOLTT TCSS			65	02-May-25	19-Jul-25	06-Jun-26	22-Aug-26							
DS3980	Submit Document for System Description	6	02-May-25	09-May-25	06-Jun-26	12-Jun-26				DS3580: SS 30				
DS4010	Submit System Administration Manual	11	10-May-25	22-May-25	13-Jun-26	26-Jun-26				DS3980: FS				
DS4020	Submit Training Manual	48	23-May-25	19-Jul-25	27-Jun-26	22-Aug-26				DS4010: FS				
Site Installation and Testing & Commissioning			427	02-May-25	30-Sep-25	31-May-24	28-Apr-25	01-Apr-24						
Portion 4 - TKO-LTT (LT Interchange)			101	02-May-25	30-Aug-25	03-Jun-24	25-Nov-24							
SW1020	Inspect Civil Provisions & Submit Inspection Report	12	02-May-25	16-May-25	03-Jun-24	17-Jun-24				DS6600: FS, DS6680: FS, DS6760: FS, DS6840: FS, AC1030: SS				
SW1030	Rectify Civil Provision Defects by Others	18	17-May-25	07-Jun-25	27-Jun-24	18-Jul-24				SW1020: FS				
Installation Works			96	09-May-25	30-Aug-25	08-Jun-24	25-Nov-24							
SW1040	Install Cable Containments	48	09-May-25	05-Jul-25	08-Jun-24	05-Aug-24				DS6400: FS, DS6540: FS, SW1020: SS 5				
SW1060	Install CCTV Camera	36	09-May-25	20-Jun-25	16-Aug-24	27-Sep-24				DS4090: FS, DS6440: FS, SW1040: SS, SW1930: SS				
SW1070	Install Detection Camera	36	09-May-25	20-Jun-25	16-Aug-24	27-Sep-24				DS4490: FS, DS6440: FS, DS7500: FS, SW1040: SS, SW1930: SS				
SW1110	Install Traffic Control Devices	48	09-May-25	05-Jul-25	27-Jun-24	22-Aug-24				DS2810: FS, EM1650: FS, DS8250: FS, SW1040: SS, SW1930: SS				
SW1130	Install VSLs on Gantry	14	26-May-25	11-Jun-25	02-Sep-24	17-Sep-24				SC1210: FF, DS2810: FS, EM1650: FS, DS8250: FS, SW1040: SS 14				
SW1140	Install PVMS on Gantry	14	26-May-25	11-Jun-25	04-Jul-24	19-Jul-24				SC1210: FF, EM1030: FS, DS2810: FS, EM1650: FS, DS8250: FS, SW1040: SS 14				
SW1080	Laying of Signal Cable - the 1st Section	54	27-May-25	30-Jul-25	26-Jul-24	27-Sep-24				DS8480: FS, DS8580: FS, SW1040: SS 15, SW1930: SS 15				
SW1050	Install Equipment Racks	24	11-Jun-25	09-Jul-25	19-Jul-24	15-Aug-24				SW1140: SS 13, SW1030: FS				
SW1170	Install Manual Barriers	24	17-Jun-25	15-Jul-25	29-Oct-24	25-Nov-24				SW1130: FS, SW1140: SS 18				
SW1160	Laying of Leaky Cable	48	07-Jul-25	30-Aug-25	23-Aug-24	21-Oct-24				SW1040: FS, SW1110: FS, SW1930: FS				
SW1100	Install Server Equipment	36	10-Jul-25	20-Aug-25	16-Aug-24	27-Sep-24				DS4440: FS, DS4340: FS, SW1050: FS				
SW1120	Install Equipment in Kiosk C	12	10-Jul-25	23-Jul-25	13-Sep-24	27-Sep-24				DS4340: FS, DS4440: FS, SW1050: FS				
Portion 1 - South Apron Up to SUS			96	02-May-25	25-Aug-25	31-May-24	25-Nov-24	24-Mar-25						
SW1210	Inspect Civil Provisions & Submit Inspection Report	12	02-May-25	16-May-25	31-May-24	14-Jun-24				AC1000: SS				
SW1220	Rectify Civil Provision Defects by Others	18	17-May-25	07-Jun-25	15-Jun-24	06-Jul-24				SW1210: FS				
Installation Works			76	27-May-25	25-Aug-25	18-Jul-24	25-Nov-24	24-Mar-25						
SW1260	Signal Cable Laying - the 1st Section	14					24-Mar-25	15-Apr-25		SW1230: SS 18				
SW1350	Signal Cable Laying - the 2nd Section	54	27-May-25	30-Jul-25	21-Sep-24	25-Nov-24				SW1260: FS 33				
SW1230	Install Cable Containments - the 1st Section	48	09-Jun-25	04-Aug-25	18-Jul-24	11-Sep-24				SC2480: FF, DS6404: FS, DS6540: FS, SW1220: FS				
SW1250	Install Detection Cameras	24	23-Jun-25	21-Jul-25	07-Oct-24	04-Nov-24				DS4490: FS, DS6440: FS, DS7500: FS, SW1230: SS 12, SW2000: SS 12				

Activity ID	Activity Name	Original Duration	Early Start	Early Finish	Late Start	Late Finish	Actual Start	Actual Finish	Predecessor Details	2025			
										Apr	May	Jun	Jul
										40	41	42	43
SW1240	Install CCTV Camera	24	29-Jul-25	25-Aug-25	07-Oct-24	04-Nov-24			SC1470: FF, DS4090: FS, DS6440: FS, SW1230: SS 42				
Portion 2 - Tunnel Section, Service Gallery, WVB & EVB		427	02-May-25	30-Sep-25	19-Jun-24	28-Apr-25	01-Apr-24						
Tunnel Section		196	02-May-25	30-Sep-25	19-Jun-24	28-Apr-25	15-Jan-25						
Tunnel Section - LSCC to CP7		80	02-May-25	06-Aug-25	11-Sep-24	07-Apr-25							
SW3080	Inspect Civil Provisions & Submit Inspection Report	3	02-May-25	06-May-25	11-Sep-24	13-Sep-24			AC1010a: SS				
SW3090	Rectify Civil Provision Defects by Others	6	07-May-25	13-May-25	14-Sep-24	21-Sep-24			SW3080: FS				
East Bound		70	15-May-25	06-Aug-25	23-Sep-24	07-Apr-25							
SW3020	Install ET (Service Gallery)	5	15-May-25	20-May-25	18-Feb-25	22-Feb-25			AC1010i: SS				
SW3050	Install PA in Service Gallery	19	15-May-25	06-Jun-25	15-Mar-25	07-Apr-25			AC1010i: SS				
SW3060	Install PABX in Service Gallery	19	15-May-25	06-Jun-25	15-Mar-25	07-Apr-25			SW3050: SS, AC1010i: SS				
SW3070	Install Radio System in Service Gallery	19	15-May-25	06-Jun-25	01-Feb-25	22-Feb-25			AC1010i: SS				
SW2980	Install Cable Containment (CP Side)	9	02-Jun-25	11-Jun-25	23-Sep-24	03-Oct-24			SW3090: FS, AC1010f: SS				
SW2990	Install CCTV Camera	19	12-Jun-25	04-Jul-25	05-Feb-25	26-Feb-25			SW2980: FS, AC1010g: SS				
SW3000	Install Detection Camera	18	12-Jun-25	03-Jul-25	27-Dec-24	17-Jan-25			SW2980: FS, AC1010g: SS				
SW3010	Install SEC Camera	7	12-Jun-25	19-Jun-25	15-Mar-25	22-Mar-25			SW2980: FS				
SW3030	Install Traffic Control Devices	9	12-Jun-25	21-Jun-25	13-Feb-25	22-Feb-25			SW2980: FS, AC1010g: SS				
SW2980	Install Cable Containment (NCP Side)	9	16-Jun-25	25-Jun-25	02-Oct-24	12-Oct-24			AC1010h: SS, AC1010h: SF				
SW3040	Install VSLs (CP Side)	10	16-Jun-25	26-Jun-25	04-Oct-24	16-Oct-24			AC1010d: SS, SW2980: FS				
SW3020	Install ET (Road Level)	5	26-Jun-25	02-Jul-25	23-Oct-24	28-Oct-24			SW2980a: FS, AC1010d: SS				
SW3040	Install VSLs (NCP Side)	10	27-Jun-25	09-Jul-25	17-Oct-24	28-Oct-24			AC1010d: SS, SW3040: FS, SW2980a: FS				
SW2461	Signal Cable Laying and Termination (WVB to CP7) (CP Side)	12	10-Jul-25	23-Jul-25	29-Oct-24	11-Nov-24			SW2980: FS, SW3020: FS, SW3040: FS, SW3040a: FS				
SW2462	Signal Cable Laying and Termination (WVB to CP7) (NCP Side)	12	24-Jul-25	06-Aug-25	12-Nov-24	25-Nov-24			SW2461: FS, SW2980a: FS				
SW2463	Install GOFS (WVB to CP7)	12	24-Jul-25	06-Aug-25	12-Nov-24	25-Nov-24			SW2461: FS, SW2980a: FS				
West Bound		56	02-May-25	09-Jul-25	02-Oct-24	07-Apr-25							
SW3100	Install Cable Containment (NCP Side)	9	02-May-25	13-May-25	02-Oct-24	12-Oct-24			AC1010b: SS				
SW3140	Install ET (Service Gallery)	5	02-May-25	08-May-25	18-Feb-25	22-Feb-25			AC1010e: SS				
SW3170	Install PA in Service Gallery	19	02-May-25	24-May-25	15-Feb-25	08-Mar-25			AC1010e: SS				
SW3180	Install PABX in Service Gallery	19	02-May-25	24-May-25	15-Mar-25	07-Apr-25			AC1010e: SS				
SW3190	Install Radio System in Service Gallery	19	02-May-25	24-May-25	01-Feb-25	22-Feb-25			AC1010e: SS				
SW3100	Install Cable Containment (CP Side)	9	14-May-25	23-May-25	02-Oct-24	12-Oct-24			AC1010a: SS, SW3090: FS				
SW3110	Install CCTV Camera	19	24-May-25	16-Jun-25	05-Feb-25	26-Feb-25			SW3100: FS, AC1010c: SS				
SW3120	Install Detection Camera	18	24-May-25	14-Jun-25	27-Dec-24	17-Jan-25			SW3100: FS, AC1010c: SS				
SW3130	Install SEC Camera	7	24-May-25	02-Jun-25	15-Mar-25	22-Mar-25			SW3100: FS				
SW3150	Install Traffic Control Devices	9	24-May-25	04-Jun-25	13-Feb-25	22-Feb-25			SW3100: FS, AC1010c: SS				
SW3140	Install ET (Road Level)	5	16-Jun-25	20-Jun-25	18-Feb-25	22-Feb-25			AC1010d: SS				
SW3160	Install VSLs (CP Side)	10	16-Jun-25	26-Jun-25	28-Jan-25	11-Feb-25			SW3100: FS, AC1010d: SS				
SW3160	Install VSLs (NCP Side)	10	27-Jun-25	09-Jul-25	12-Feb-25	22-Feb-25			SW3100a: FS, SW3160: FS, AC1010d: SS				
Tunnel Section - CP7 to CP11		178	12-May-25	30-Sep-25	04-Sep-24	17-Apr-25	15-Jan-25						
East Bound		152	12-May-25	30-Sep-25	04-Sep-24	17-Apr-25	05-Mar-25						
CP Side		120	12-May-25	30-Sep-25	21-Sep-24	17-Apr-25							
SW2340	Install ET (Road Level) - CP7 to CP11	16	12-May-25	29-May-25	21-Sep-24	10-Oct-24			DS4190: FS, DS6080: FS, DS6480: FS, AC1050i: SS 11				
SW234	ET - SCT Cable Test & Final Circuit Wiring - CP7 to CP21	75	12-May-25	08-Aug-25	12-Nov-24	22-Feb-25			SW2340: SS				
SW2330	Install SEC Camera - CP7 to CP11	17	02-Jun-25	20-Jun-25	14-Oct-24	01-Nov-24			EM1130: FS, DS7410: FS, SW2300: FS, SW2340: FS 1, AC1050d: SS, DS6290: FS 10				
SW2330	SEC Camera - SCT Cable Test & Final Circuit Wiring - CP7 to CP21	103	02-Jun-25	30-Sep-25	02-Dec-24	17-Apr-25			SW2330: SS				
SW2360	Install VSLs - CP7 to CP11	13	16-Jun-25	30-Jun-25	28-Oct-24	11-Nov-24			SW2300: FS, DS2810: FS, EM1650: FS, DS8250: FS, AC1050g: SS, SW2330: SS 12				

Activity ID	Activity Name	Original Duration	Early Start	Early Finish	Late Start	Late Finish	Actual Start	Actual Finish	Predecessor Details	2025			
										Apr	May	Jun	Jul
										40	41	42	43
	SW4060 TCSS Cabinet - SCT Cable Test & Final Circuit Wiring - CP7 to CP21	75	30-Jun-25	25-Sep-25	11-Nov-24	21-Feb-25			SW2360: SS 12, SW4060: SS, SW2340d: SS				
	SW236 VLSL - SCT Cable Test & Final Circuit Wiring - CP7 to CP21	26	02-Jul-25	31-Jul-25	10-Jan-25	22-Feb-25			SW2360: FS				
	OHVD	119	20-May-25	22-Aug-25	06-Sep-24	08-Jan-25	05-Mar-25						
	SW2350 Install Traffic Control Devices - CP7 to CP11	25					05-Mar-25	09-Apr-25	SW2300: FS, SC1210: FF, DS2810: FS, EM1650: FS, AC1050b: SS, DS5920: FS				
	SW2310 Install CCTV Camera - CP7 to CP11	21					31-Mar-25	30-Apr-25	SW2510: FS 7, SC1470: FF, DS4090: FS, DS6440: FS, SW2300: FS, AC1050b: SS				
	SW2320 Install Detection Camera - CP7 to CP11	21					31-Mar-25	30-Apr-25	SW2310: SS, SC2120: FF, DS6440: FS, DS7500: FS, EM1530: FS, SW2300: FS, AC1050b: SS				
	SW231 CCTV - SCT Cable Test & Final Circuit Wiring - CP7 to CP21	80	20-May-25	22-Aug-25	04-Oct-24	08-Jan-25			SW2310: FS, SW2340d: SS				
	SW2320 Detection Camera - SCT Cable Test & Final Circuit Wiring - CP7 to CP21	80	20-May-25	22-Aug-25	06-Sep-24	11-Dec-24			SW2320: FS, SW2340d: SS				
	SW2350 Traffic Control Devices - SCT Cable Test & Final Circuit Wiring - CP7 to CP21	80	20-May-25	22-Aug-25	30-Sep-24	04-Jan-25			SW2350: FS, SW2340d: SS				
	SW408 Install LCX Bracket - CP7 to CP11	25	26-May-25	24-Jun-25	10-Sep-24	10-Oct-24			AC1050b: SS, SW2390: SS				
	Service Gallery	105	20-May-25	20-Sep-25	04-Sep-24	24-Mar-25							
	SW2340 ET - SCT Cable Test & Final Circuit Wiring - CP7 to CP21	45	20-May-25	12-Jul-25	04-Sep-24	29-Oct-24			SW2340a: FS, SW2590a: SS 65, SW2480a: FS				
	SW2390 Install LCX Bracket - CP7 to CP21	49	26-May-25	23-Jul-25	10-Sep-24	08-Nov-24			SW2310: SS, DS4390: FS, DS6520: FS, AC1050e: SS, SW2 340a: FS, SW2340d: SS 5				
	SW239 Install LCX Cable - CP7 to CP21	49	25-Jun-25	21-Aug-25	11-Dec-24	21-Feb-25			SW2390: SS 25				
	SW239 Install RAD Feeder Cable - CP7 to CP21	49	25-Jun-25	21-Aug-25	11-Dec-24	21-Feb-25			SW2390a: SS				
	SW234 ET - Physical Inspection - CP7 to CP21	25	14-Jul-25	11-Aug-25	11-Jan-25	22-Feb-25			SW2340d: FS				
	SW239 Install RAD Equipment & Coupler - CP7 to CP21	51	24-Jul-25	20-Sep-25	10-Jan-25	24-Mar-25			SW2390b: SS 24				
	West Bound	178	20-May-25	30-Sep-25	04-Sep-24	25-Mar-25	15-Jan-25						
	CP Side	103	02-Jun-25	30-Sep-25	02-Oct-24	22-Feb-25							
	SW3230 Install SEC Camera - CP7 to CP11	17	02-Jun-25	20-Jun-25	09-Oct-24	29-Oct-24			SW3200: FS, AC1050d: SS, SW4100a: SS				
	SW3230 SEC Camera - SCT Cable Test & Final Circuit Wiring - CP7 to CP21	103	02-Jun-25	30-Sep-25	09-Oct-24	22-Feb-25			SW3230: SS				
	SW4100 TCSS Cabinet - SCT Cable Test & Final Circuit Wiring - CP7 to CP21	81	02-Jun-25	04-Sep-25	02-Oct-24	07-Jan-25			AC1050j: SS 2, SW4100: SS, SW2340d: SS				
	SW324 Install ET (Road Level) - CP7 to CP11	16	14-Jun-25	03-Jul-25	14-Oct-24	31-Oct-24			AC1050j: SS 15				
	SW324 ET - SCT Cable Test & Final Circuit Wiring - CP7 to CP21	75	14-Jun-25	10-Sep-25	14-Oct-24	10-Jan-25			SW3240: SS				
	SW3260 Install VLSL - CP7 to CP11	14	14-Jun-25	30-Jun-25	23-Dec-24	09-Jan-25			SW3200: FS, AC1050g: SS, SW3210: SS 16, SW3240: SS				
	SW326 VLSL - SCT Cable Test & Final Circuit Wiring - CP7 to CP21	26	02-Jul-25	31-Jul-25	10-Jan-25	22-Feb-25			SW3260: SS, SW3260: FS				
	OHVD	145	20-May-25	22-Aug-25	06-Sep-24	08-Jan-25	15-Jan-25						
	SW325 Install Traffic Control Devices - CP7 to CP11	25					15-Jan-25	31-Mar-25	AC1050b: SS, SW3200: FS				
	SW3210 Install CCTV Camera - CP7 to CP11	21					31-Mar-25	30-Apr-25	AC1050b: SS, SW3200: FS, SW3250: SS 52				
	SW3220 Install Detection Camera - CP7 to CP11	21					31-Mar-25	30-Apr-25	SW3250: SS 52, AC1050b: SS, SW3200: FS				
	SW321 CCTV - SCT Cable Test & Final Circuit Wiring - CP7 to CP21	80	20-May-25	22-Aug-25	04-Oct-24	08-Jan-25			SW3210: SS, SW3220a: SS				
	SW3220 Detection Camera - SCT Cable Test & Final Circuit Wiring - CP7 to CP21	80	20-May-25	22-Aug-25	06-Sep-24	11-Dec-24			SW3220: FS, SW2340d: SS				
	SW3250 Traffic Control Devices - SCT Cable Test & Final Circuit Wiring - CP7 to CP21	77	20-May-25	19-Aug-25	04-Oct-24	04-Jan-25			SW2460: SS 2, SW3250: SS, SW2340d: SS				
	SW4120 Install LCX Bracket - CP7 to CP11	25	26-May-25	24-Jun-25	10-Sep-24	10-Oct-24			AC1050b: SS, SW3250: FS, SW3290: SS				
	Service Gallery	108	20-May-25	24-Sep-25	04-Sep-24	25-Mar-25							
	SW324 ET - SCT Cable Test & Final Circuit Wiring - CP7 to CP21	45	20-May-25	12-Jul-25	04-Sep-24	29-Oct-24			SW3240a: FS, SW2340d: SS				

Date

30-Apr-25

Revision

Rev. 0

Checked

MY

Approved


Page 7 of 12

Activity ID	Activity Name	Original Duration	Early Start	Early Finish	Late Start	Late Finish	Actual Start	Actual Finish	Predecessor Details	2025			
										Apr 40	May 41	Jun 42	Jul 43
	SW3290 Install LCX Bracket - CP7 to CP21	25	26-May-25	24-Jun-25	10-Sep-24	10-Oct-24			AC1050h: SS, SW3270: FS, SW3250: FS, SW3240d: SS 5				
	SW329 Cable Test & Install LCX Cable - CP7 to CP21	25	26-May-25	24-Jun-25	09-Nov-24	07-Dec-24			SW3290: SS				
	SW329 Install RAD Feeder Cable - CP7 to CP21	25	26-May-25	24-Jun-25	09-Nov-24	07-Dec-24			SW3290a: SS				
	SW329 Install RAD Equipment & Coupler - CP7 to CP21	78	25-Jun-25	24-Sep-25	09-Dec-24	25-Mar-25			SW3290b: FS				
	SW324 ET - Physical Inspection & Functional Test - CP7 to CP21	25	14-Jul-25	11-Aug-25	11-Jan-25	22-Feb-25			SW3240d: FS				
	SW329 RAD Connection & SCT - CP7 to CP21	26	26-Jul-25	25-Aug-25	10-Jan-25	22-Feb-25			SW3290c: SS 26				
Tunnel Section - CP11 to CP16		93	02-May-25	21-Aug-25	02-Oct-24	03-Mar-25	01-Apr-25						
East Bound		93	02-May-25	21-Aug-25	02-Oct-24	03-Mar-25	10-Apr-25						
CP Side		23	21-Jun-25	18-Jul-25	03-Jan-25	03-Mar-25							
SW416	Install SEC Camera - CP11 to CP16	17	21-Jun-25	11-Jul-25	12-Feb-25	03-Mar-25			SW2330: FS, AC1060d: SS				
SW2480	Install ET (Road Level) - CP11 to CP16	16	30-Jun-25	18-Jul-25	03-Jan-25	21-Jan-25			SC1720: FF, DS4190: FS, DS6080: FS, DS6480: FS, AC1060i: SS 15				
SW2420	Install VSLs - CP11 to CP16	12	02-Jul-25	15-Jul-25	10-Jan-25	23-Jan-25			SW2400: FS, SC1210: FF, DS2810: FS, EM1650: FS, DS8250: FS, AC1060g: SS, SW2360: FS				
OHVD		93	02-May-25	21-Aug-25	02-Oct-24	16-Jan-25	10-Apr-25						
SW2460	Install Traffic Control Devices - CP11 to CP16	23	02-May-25	20-May-25	02-Oct-24	19-Oct-24	10-Apr-25		SC1210: FF, DS2810: FS, EM1650: FS, DS8250: FF, AC1060b: SS, SW2350: FS				
SW2430	Install CCTV Camera - CP11 to CP16	23	02-May-25	29-May-25	19-Dec-24	16-Jan-25			SC1470: FF, DS4090: FS, DS6440: FS, AC1060b: SS, SW2310: FS				
SW2450	Install Detection Camera - CP11 to CP16	23	02-May-25	29-May-25	23-Nov-24	19-Dec-24			SC2120: FF, DS6440: FS, DS7500: FS, EM1530: FS, AC1060b: SS, SW2320: FS, DS8980: FS				
SW417	Install LCX Bracket - CP11 to CP18	49	25-Jun-25	21-Aug-25	12-Oct-24	07-Dec-24			SW4080: FS, AC1060b: SS				
West Bound		93	02-May-25	21-Aug-25	12-Oct-24	03-Mar-25	01-Apr-25						
CP Side		26	21-Jun-25	22-Jul-25	03-Jan-25	03-Mar-25							
SW421	Install SEC Camera - CP11 to CP16	17	21-Jun-25	11-Jul-25	12-Feb-25	03-Mar-25			SW3230: FS, AC1060d: SS				
SW3330	Install VSLs - CP11 to CP16	12	02-Jul-25	15-Jul-25	10-Jan-25	23-Jan-25			SW3300: SS 18, AC1060g: SS, SW3260: FS				
SW336	Install ET (Road Level) - CP11 to CP16	16	04-Jul-25	22-Jul-25	03-Jan-25	21-Jan-25			SW3240: FS, AC1060i: SS 17				
OHVD		93	02-May-25	21-Aug-25	12-Oct-24	16-Jan-25	01-Apr-25						
SW3370	Install Traffic Control Devices - CP11 to CP16	22	02-May-25	20-May-25	16-Dec-24	03-Jan-25	01-Apr-25		SW3300: FS, AC1060b: SS, SW3250: FS				
SW3310	Install CCTV Camera - CP11 to CP16	23	02-May-25	29-May-25	19-Dec-24	16-Jan-25			SW3300: FS, AC1060b: SS, SW3210: FS				
SW3320	Install Detection Camera - CP11 to CP16	23	02-May-25	29-May-25	23-Nov-24	19-Dec-24			SW3300: FS, AC1060b: SS, SW3220: FS				
SW422	Install LCX Bracket - CP11 to CP18	49	25-Jun-25	21-Aug-25	12-Oct-24	07-Dec-24			SW4120: FS, AC1060b: SS				
Tunnel Section - CP16 to CP21		149	02-May-25	09-Aug-25	19-Jun-24	22-Mar-25	25-Feb-25						
East Bound		146	02-May-25	06-Aug-25	19-Jun-24	22-Mar-25	25-Feb-25						
CP Side		22	12-Jul-25	06-Aug-25	22-Jan-25	22-Mar-25							
SW426	Install SEC Camera - CP16 to CP21	17	12-Jul-25	31-Jul-25	04-Mar-25	22-Mar-25			SW4160: FS, AC1070d: SS				
SW2520	Install VSLs - CP16 to CP21	14	16-Jul-25	31-Jul-25	24-Jan-25	22-Feb-25			SW2510: SS 12, SC1210: FF, DS2810: FS, EM1650: FS, DS8250: FS, AC1070g: SS, SW2420: FS				
SW2590	Install ET (Road Level) - CP16 to CP21	16	19-Jul-25	06-Aug-25	22-Jan-25	22-Feb-25			SC1720: FF, DS4190: FS, DS6080: FS, DS6480: FS, AC1070i: SS, SW2480: FS				
OHVD		31	21-May-25	26-Jun-25	20-Dec-24	26-Feb-25							
SW2540	Install Traffic Control Devices - CP16 to CP21	31	21-May-25	26-Jun-25	04-Jan-25	22-Feb-25			SW2510: FS, SC1210: FF, DS2810: FS, EM1650: FS, DS8250: FS, AC1070b: SS, SW2460: FS				

Activity ID	Activity Name	Original Duration	Early Start	Early Finish	Late Start	Late Finish	Actual Start	Actual Finish	Predecessor Details	2025			
										Apr	May	Jun	Jul
										40	41	42	43
	SW2550	Install CCTV Camera - CP16 to CP21	23	30-May-25	26-Jun-25	17-Jan-25	26-Feb-25		SC1470: FF, DS4090: FS, DS6440: FS, AC1070b: SS, SW2430: FS				
	SW2580	Install Detection Camera - CP16 to CP21	23	30-May-25	26-Jun-25	20-Dec-24	17-Jan-25		SC2120: FF, DS6440: FS, DS7500: FS, EM1530: FS, AC1070b: SS, SW2450: FS				
	Service Gallery		17	02-May-25	30-May-25	19-Jun-24	08-Mar-25	25-Feb-25					
	SW2530	Install PA in Service Gallery - CP16 to CP21	17	02-May-25	30-May-25	10-Feb-25	08-Mar-25	25-Feb-25	SC1860: FF, DS4240: FS, DS6480: FS, DS6120: FS, AC1070e: SS				
	SW259	Install ET in Service Gallery - CP16 to CP21	17	02-May-25	30-May-25	19-Jun-24	17-Jul-24	26-Feb-25	AC1070e: SS				
	West Bound		149	02-May-25	09-Aug-25	20-Dec-24	22-Mar-25	26-Feb-25					
	CP Side		25	12-Jul-25	09-Aug-25	22-Jan-25	22-Mar-25						
	SW431	Install SEC Camera - CP16 to CP21	17	12-Jul-25	31-Jul-25	04-Mar-25	22-Mar-25		SW4210: FS, AC1070d: SS				
	SW3440	Install VSLs - CP16 to CP21	14	16-Jul-25	31-Jul-25	24-Jan-25	22-Feb-25		SW3410: SS 12, AC1070g: SS, SW3330: FS				
	SW347	Install ET (Road Level) - CP16 to CP21	16	23-Jul-25	09-Aug-25	22-Jan-25	22-Feb-25		AC1070i: SS, SW3360: FS				
	OHVD		31	21-May-25	26-Jun-25	20-Dec-24	26-Feb-25						
	SW3480	Install Traffic Control Devices - CP16 to CP21	31	21-May-25	26-Jun-25	04-Jan-25	22-Feb-25		SW3410: FS, AC1070b: SS, SW3370: FS				
	SW342	Install CCTV Camera - CP16 to CP21	23	30-May-25	26-Jun-25	17-Jan-25	26-Feb-25		AC1070b: SS, SW3310: FS				
	SW343	Install Detection Camera - CP16 to CP21	23	30-May-25	26-Jun-25	20-Dec-24	17-Jan-25		AC1070b: SS, SW3320: FS				
	Service Gallery		17	02-May-25	30-May-25	13-Jan-25	08-Mar-25	26-Feb-25					
	SW345	Install PA in Service Gallery - CP16 to CP21	17	02-May-25	30-May-25	10-Feb-25	08-Mar-25	26-Feb-25	AC1070h: SS				
	SW347	Install ET in Service Gallery - CP16 to CP21	17	02-May-25	30-May-25	13-Jan-25	22-Feb-25	26-Feb-25	AC1070h: SS				
	Tunnel Section - CP21 to CP26		64	02-May-25	18-Jul-25	26-Aug-24	28-Apr-25						
	East Bound		15	02-May-25	20-May-25	06-Feb-25	07-Apr-25						
	East Bound - Tunnel Section - CP21 to CP24		15	02-May-25	20-May-25	06-Feb-25	07-Apr-25						
	SW398	Install PA in Service Gallery	15	02-May-25	20-May-25	20-Feb-25	08-Mar-25		AC1080j: SS				
	SW401	Install PABX in Service Gallery	15	02-May-25	20-May-25	20-Mar-25	07-Apr-25		AC1080j: SS				
	SW402	Install Radio System in Service Gallery	15	02-May-25	20-May-25	06-Feb-25	22-Feb-25		AC1080j: SS				
	SW404	Install ET (Service Gallery)	8	02-May-25	12-May-25	14-Feb-25	22-Feb-25		AC1080j: SS				
	West Bound		64	02-May-25	18-Jul-25	26-Aug-24	28-Apr-25						
	SW3620	Inspect Civil Provisions & Submit Inspection Report	3	02-May-25	06-May-25	26-Aug-24	28-Aug-24		AC1080c: SS				
	SW3630	Rectify Civil Provision Defects by Others	6	07-May-25	13-May-25	29-Aug-24	04-Sep-24		SW3620: FS				
	West Bound - Tunnel Section - CP21 to CP24		44	02-May-25	24-Jun-25	05-Sep-24	07-Apr-25						
	SW354	Install PA in Service Gallery	15	02-May-25	20-May-25	20-Feb-25	08-Mar-25		AC1080e: SS				
	SW355	Install PABX in Service Gallery	15	02-May-25	20-May-25	20-Mar-25	07-Apr-25		AC1080e: SS				
	SW356	Install ET (Service Gallery)	8	02-May-25	12-May-25	14-Feb-25	22-Feb-25		AC1080e: SS				
	SW358	Install Radio System in Service Gallery	15	02-May-25	20-May-25	06-Feb-25	22-Feb-25		AC1080e: SS				
	SW350	Install Cable Containment (CP Side)	15	14-May-25	30-May-25	05-Sep-24	23-Sep-24		SW3630: FS				
	SW353	Install VSLs (CP Side)	11	28-May-25	10-Jun-25	25-Jan-25	10-Feb-25		SW3500: SS 12, AC1080h: SS				
	SW350	Install Cable Containment (NCP Side)	15	02-Jun-25	18-Jun-25	24-Sep-24	12-Oct-24		SW3500: FS				
	SW351	Install CCTV Camera	11	02-Jun-25	13-Jun-25	16-Oct-24	28-Oct-24		SW3500: FS				
	SW352	Install Detection Camera	11	02-Jun-25	13-Jun-25	16-Oct-24	28-Oct-24		SW3500: FS				
	SW359	Install SEC Camera	11	02-Jun-25	13-Jun-25	11-Mar-25	22-Mar-25		SW3500: FS				
	SW357	Install Traffic Control Devices	11	05-Jun-25	17-Jun-25	16-Oct-24	28-Oct-24		SW3500: SS 18, SW3500: FS				
	SW353	Install VSLs (NCP Side)	11	11-Jun-25	23-Jun-25	11-Feb-25	22-Feb-25		SW3530: FS, AC1080h: SS				
	SW356	Install ET (Road Level)	8	16-Jun-25	24-Jun-25	14-Feb-25	22-Feb-25		AC1080i: SS				
	West Bound - Tunnel Section - CP24 to CP26		64	02-May-25	18-Jul-25	20-Sep-24	28-Apr-25						
	SW368	Install PA in Service Gallery	9	02-May-25	13-May-25	27-Feb-25	08-Mar-25		AC1080g: SS				
	SW369	Install PABX in Service Gallery	9	02-May-25	13-May-25	27-Mar-25	07-Apr-25		AC1080g: SS				
	SW370	Install ET (Service Gallery)	4	02-May-25	07-May-25	19-Feb-25	22-Feb-25		AC1080g: SS				
	SW372	Install Radio System in Service Gallery	9	02-May-25	13-May-25	13-Feb-25	22-Feb-25		AC1080g: SS				
	SW364	Install Cable Containment (CP Side)	9	02-Jun-25	11-Jun-25	20-Sep-24	30-Sep-24		AC1080f: SS				
	SW364	Install Cable Containment (NCP Side)	9	12-Jun-25	21-Jun-25	02-Oct-24	12-Oct-24		SW3640: FS				

Activity ID	Activity Name	Original Duration	Early Start	Early Finish	Late Start	Late Finish	Actual Start	Actual Finish	Predecessor Details	2025			
										Apr	May	Jun	Jul
										40	41	42	43
	SW365	Install CCTV Camera	7	12-Jun-25	19-Jun-25	21-Oct-24	28-Oct-24		SW3640: FS				
	SW366	Install Detection Camera	7	12-Jun-25	19-Jun-25	21-Oct-24	28-Oct-24		SW3640: FS				
	SW371	Install Traffic Control Devices	7	12-Jun-25	19-Jun-25	21-Oct-24	28-Oct-24		SW3640: FS				
	SW373	Install SEC Camera	7	12-Jun-25	19-Jun-25	15-Mar-25	22-Mar-25		SW3640: FS				
	SW367	Install VLSL (CP Side)	7	16-Jun-25	23-Jun-25	07-Feb-25	14-Feb-25		SW3640: SS 12				
	SW3750	Signal Cable Laying and Termination (CP21 to CP26) (CP Side)	12	20-Jun-25	04-Jul-25	29-Oct-24	11-Nov-24		SW3640: FS, SW3650: FS, SW3660: FS, SW3710: FS, SW3510: FS, SW3520: FS, SW3570: FS, SW3500: FS				
	SW370	Install ET (Road Level)	4	23-Jun-25	26-Jun-25	19-Feb-25	22-Feb-25		SW3640a: FS				
	SW367	Install VLSL (NCP Side)	7	24-Jun-25	02-Jul-25	15-Feb-25	22-Feb-25		SW3640a: FS, SW3670: FS				
	SW374	Install GOFS (CP21 to CP26)	12	05-Jul-25	18-Jul-25	15-Apr-25	28-Apr-25		SW3750: FS, SW3640a: FS				
	SW3750	Signal Cable Laying and Termination (CP21 to CP26) (NCP Side)	12	05-Jul-25	18-Jul-25	12-Nov-24	25-Nov-24		SW3750: FS, SW3640a: FS, SW3500a: FS				
Tunnel Section - CP26 to CP32		88	02-May-25	15-Aug-25	02-Sep-24	22-Mar-25							
	SW2940	Inspect Civil Provisions & Submit Inspection Report	1	15-Jul-25	15-Jul-25	02-Sep-24	02-Sep-24		AC1090e: SS				
	SW2950	Rectify Civil Provision Defects by Others	4	16-Jul-25	19-Jul-25	03-Sep-24	06-Sep-24		SW2940: FS				
East Bound		77	02-May-25	02-Aug-25	12-Sep-24	22-Feb-25							
East Bound - Tunnel Section - CP29 to CP32 (CKL Main Tunnel)		77	02-May-25	02-Aug-25	12-Sep-24	22-Feb-25							
	SW2740	Install PA in Service Gallery	10	02-May-25	14-May-25	21-Jan-25	04-Feb-25		SC1860: FF, DS4240: FS, DS6480: FS, DS6120: FS, AC1090f: SS				
	SW282	Install ET (Service Gallery)	6	02-May-25	09-May-25	17-Feb-25	22-Feb-25		AC1090f: SS				
	SW2770	Install PABX in Service Gallery	11	14-May-25	26-May-25	04-Feb-25	15-Feb-25		SW2740a: SS 9, SC1590: FF, DS4140: FS, DS6040: FS, DS6480: FS, AC1090f: SS				
	SW2800	Install Radio System in Service Gallery	11	21-May-25	03-Jun-25	11-Feb-25	22-Feb-25		SW2770a: SS 6, SC1990: FF, DS4390: FS, DS6520: FS, AC1090f: SS				
	SW2720	Install Cable Containment (CP Side)	12	21-Jul-25	02-Aug-25	12-Sep-24	26-Sep-24		SC2480: FF, SW2950: FS, DS6404: FS, DS6540: FS, AC1090e: SS				
West Bound		88	02-May-25	15-Aug-25	17-Sep-24	22-Mar-25							
West Bound - Tunnel Section - CP26 to CP30		52	16-Jun-25	15-Aug-25	19-Dec-24	22-Feb-25							
	SW380	Install PA in Service Gallery	16	16-Jun-25	04-Jul-25	19-Dec-24	08-Jan-25		AC1090d: SS				
	SW382	Install ET (Service Gallery)	10	16-Jun-25	26-Jun-25	12-Feb-25	22-Feb-25		AC1090d: SS				
	SW381	Install PABX in Service Gallery	18	05-Jul-25	25-Jul-25	09-Jan-25	01-Feb-25		AC1090d: SS, SW3800: FS				
	SW384	Install Radio System in Service Gallery	18	26-Jul-25	15-Aug-25	03-Feb-25	22-Feb-25		AC1090d: SS, SW3810: FS				
West Bound - Tunnel Section - CP30 to CP32 (CKL Main Tunnel)		28	02-May-25	05-Jun-25	17-Sep-24	22-Mar-25							
	SW376	Install Cable Containment (CP Side)	10	02-May-25	14-May-25	17-Sep-24	28-Sep-24		AC1090g: SS				
	SW380	Install PA in Service Gallery	8	02-May-25	12-May-25	21-Jan-25	01-Feb-25		AC1090h: SS				
	SW382	Install ET (Service Gallery)	5	02-May-25	08-May-25	18-Feb-25	22-Feb-25		AC1090h: SS				
	SW381	Install PABX in Service Gallery	9	13-May-25	22-May-25	03-Feb-25	12-Feb-25		AC1090h: SS, SW3800a: FS				
	SW376	Install Cable Containment (NCP Side)	10	15-May-25	26-May-25	30-Sep-24	12-Oct-24		SW3760b: FS				
	SW377	Install CCTV Camera	8	15-May-25	23-May-25	05-Nov-24	13-Nov-24		SW3760b: FS				
	SW378	Install Detection Camera	8	15-May-25	23-May-25	05-Nov-24	13-Nov-24		SW3760b: FS				
	SW379	Install VLSL (CP Side)	6	15-May-25	21-May-25	10-Feb-25	15-Feb-25		SW3760b: FS				
	SW382	Install ET (Road Level)	5	15-May-25	20-May-25	18-Feb-25	22-Feb-25		SW3760b: FS				
	SW383	Install Traffic Control Devices	8	15-May-25	23-May-25	05-Nov-24	13-Nov-24		SW3760b: FS, SW3760b: FF				
	SW385	Install SEC Camera	8	15-May-25	23-May-25	14-Mar-25	22-Mar-25		SW3760b: FS				
	SW388	Install PVMS	5	15-May-25	20-May-25	18-Feb-25	22-Feb-25		SW3760b: FS				
	SW379	Install VLSL (NCP Side)	6	22-May-25	28-May-25	17-Feb-25	22-Feb-25		SW3790b: FS				
	SW384	Install Radio System in Service Gallery	9	23-May-25	03-Jun-25	13-Feb-25	22-Feb-25		AC1090h: SS, SW3810a: FS				
	SW3870	Signal Cable Laying and Termination (CP30 to CP32) (CP Side)	5	24-May-25	29-May-25	14-Nov-24	19-Nov-24		SW3760b: FS, SW3770a: FS, SW3780a: FS, SW3830a: FS				
	SW386	Install GOFS (CP30 to CP32)	5	30-May-25	05-Jun-25	12-Mar-25	17-Mar-25		SW3760c: FS, SW3870b: FS				

Page 10 of 12



GTECH Services (Hong Kong) Limited

Remaining Work
 Actual Work
 Critical Activity
 Milestone

Date	Revision	Checked	Approved
30-Apr-25	Rev. 0	MY	

Page 11 of 12

Activity ID	Activity Name	Original Duration	Early Start	Early Finish	Late Start	Late Finish	Actual Start	Actual Finish	Predecessor Details	2025					
										Apr	May	Jun	Jul		
										40	41	42	43		
<div></div> <div></div> <div></div> <div></div>	SW1890	Install Cable Containments	36	12-Jun-25	24-Jul-25	04-Sep-24	18-Oct-24			SC2480: FF, DS6404: FS, DS6540: FS, SW1860: FS					
	SW1900	Install Traffic Control Devices	24	28-Jun-25	26-Jul-25	29-Oct-24	25-Nov-24			SC1210: FF, DS2810: FS, EM1650: FS, DS8250: FS, SW1870: SS 9, SW1880: SS 9, SW2220: SS 9					
	SW1910	Laying of Leaky Cable	36	09-Jul-25	19-Aug-25	09-Jan-25	22-Feb-25			SW1890: SS 6, SW1870: SS 22, SW1880: SS, SW1900: FF 6					
	SW1920	Signal Cable Laying	36	21-Jul-25	30-Aug-25	15-Oct-24	25-Nov-24			SW1890: SS 32, SW1900: FF, SW1870: SS 6, SW1880: SS 6					

Date	Revision	Checked	Approved
30-Apr-25	Rev. 0	MY	

Page 12 of 12

APPENDIX O
WASTE GENERATED IN THE
REPORTING MONTH



Trunk Road T2 and Infrastructure Works
for Developments at the Former South Apron
Contract No. ED/2018/04

Name of Department: CEDD

Monthly Summary Waste Flow Table for 2025 (KT)

Month	Actual Quantities of Inert C&D Materials Generated Monthly						Actual Quantities of C&D Wastes Generated Monthly				
	a.Total Quantity Generated (a=c+d+e)	b. Hard Rock and Large Broken Concrete	c. Reused in the Contract	d. Reused in Other Projects	e. Disposed as Public Fill	f. Imported Fill	g. Metals	h. Paper / Cardboard Packaging	i. Plastics	j. Chemical Waste	k. Others, e.g. general refuse
	(in '000m ³)	(in '000m ³)	(in '000m ³)	(in '000m ³)	(in '000m ³)	(in '000m ³)	(in '000kg)	(in '000kg)	(in '000kg)	(in '000kg)	(in '000m ³)
January	0.007	0.000	0.007	0.000	0.000	0.000	0.000	0.000	0.000	0.000	0.061
February	0.000	0.000	0.000	0.000	0.000	0.000	0.000	0.000	0.000	0.000	0.041
March	1.653	0.000	0.000	1.653	0.000	0.000	0.000	0.000	0.000	0.000	0.060
April	0.000	0.000	0.000	0.000	0.000	0.000	0.000	0.000	0.000	0.000	0.041
May											
June											
Sub-total	1.660	0.000	0.007	1.653	0.000	0.000	0.000	0.000	0.000	0.000	0.204
July											
August											
September											
October											
November											
December											
Total	1.660	0.000	0.007	1.653	0.000	0.000	0.000	0.000	0.000	0.000	0.204

Monthly Summary Waste Flow Table

Notes:

- (1)The performance targets are given in ER Appendix 8I Clause 14 and the EM&A Manual(s).
- (2)The waste flow table shall also include C&D materials to be imported for use at the Site.
- (3)Plastics refer to plastic bottles/containers, plastic sheets/foam from packaging material.
- (4)The Contractor shall also submit the latest forecast of the total amount of C&D materials expected to be generated from the Works, together with a breakdown of the nature where the total amount of C&D materials expected to be generated from the Works is equal to or exceeding 50,000 m3. (ER Part 8 Clause 8.8.5 (d) (ii) refers).

Monthly Summary Waste Flow Table For 2025

Month	Actual Quantities of Inert C&D Materials Generated Monthly						Actual Quantities of C&D Waste Generated Monthly							
	Total Quantity Generated	Broken Concrete (see Note 4)	Estimated Quantities (Broken Concrete)	Reused in the Contract	Reused in other Projects	Disposed as Public Fill	Metals	Estimated Quantities (Metals)	Paper/ cardboard packaging	Estimated Quantities (Paper/ cardboard packaging)	Plastics (see Note 3)	Estimated Quantities (Plastics)	Chemical Waste	Others, e.g. general refuse
	(in ‘000m ³)	(in ‘000m ³)	(in ‘000m ³)	(in ‘000m ³)	(in ‘000m ³)	(in ‘000m ³)	(in ‘000kg)	(in ‘000kg)	(in ‘000kg)	(in ‘000kg)	(in ‘000kg)	(in ‘000kg)	(in ‘000kg)	(tonne)
Jan-25	0	0	0	0	0	0	0	0	0	0	0	0	0	0.00
Feb-25	0	0	0	0	0	0	0	0	0	0	0	0	0	0.00
Mar-25	0	0	0	0	0	0	0	0	0	0	0	0	0	0.84
Apr-25	0	0	0	0	0	0	0	0	0	0	0	0	0	0
May-25														
Jun-25														
Sub-total	0	0	0	0	0	0	0	0	0	0	0	0	0	0.84
Jul-25														
Aug-25														
Sep-25														
Oct-25														
Nov-25														
Dec-25														
Total	0	0	0	0	0	0	0	0	0	0	0	0	0	0.84

- Notes:
- (1) The performance targets are given in PS Sub-clause 2(5) (c).
 - (2) The waste flow table shall also include C&D materials that are specified in the Contract to be imported for use at the Site.
 - (3) Plastics refer to plastic bottles/containers, plastic sheets/foam from packaging material.
 - (4) Broken concrete for recycling into aggregates.